

The Inventory of Historic Battlefields - Boundary

Stirling Bridge

11 September 1297

Local Authority: Stirling



HISTORIC ENVIRONMENT SCOTLAND

ÀRAINNEACHD EACHDRAIDHEIL ALBA

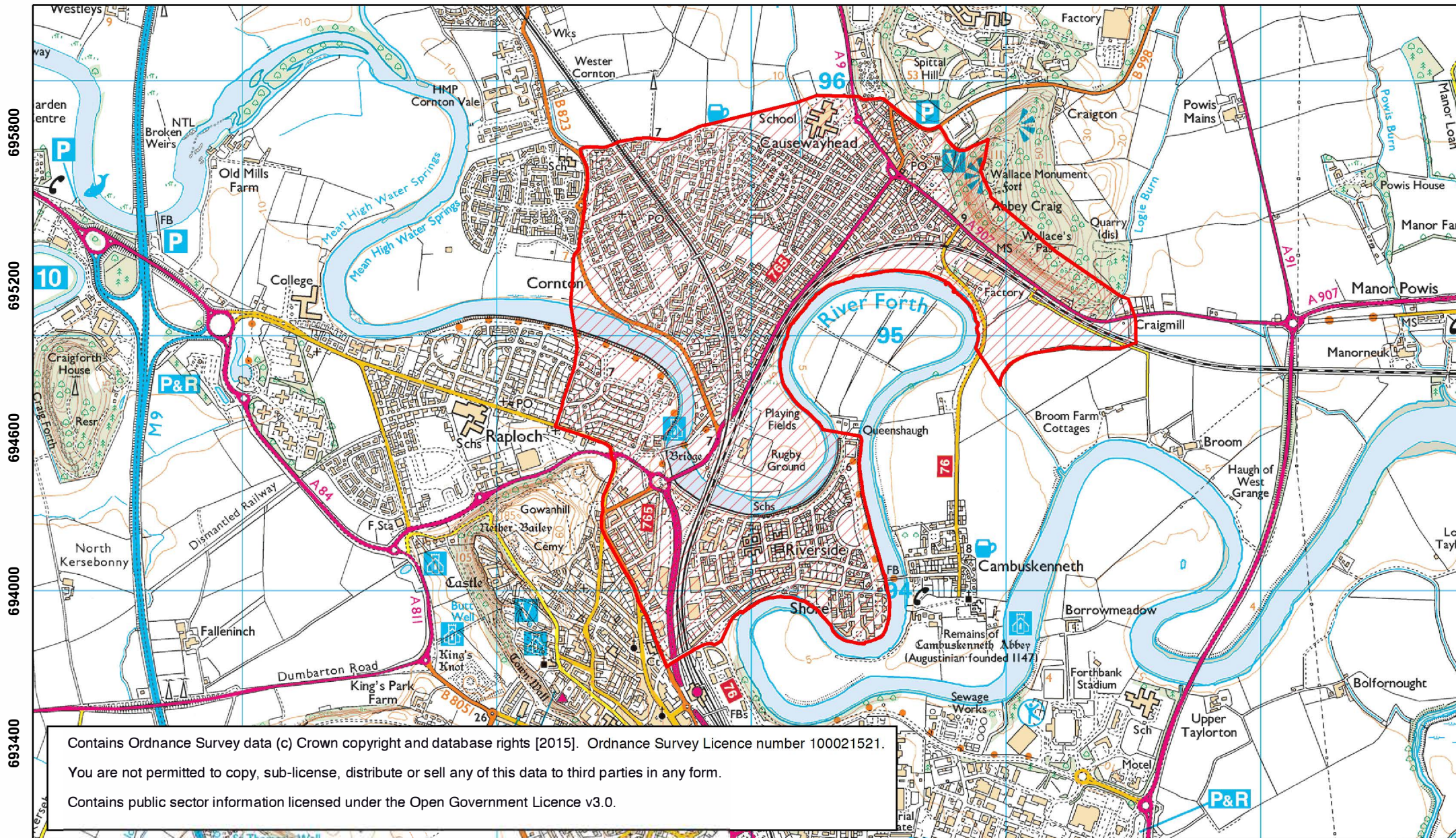
278000

279000

280000

281000

282000



Contains Ordnance Survey data (c) Crown copyright and database rights [2015]. Ordnance Survey Licence number 100021521.

You are not permitted to copy, sub-license, distribute or sell any of this data to third parties in any form.

Contains public sector information licensed under the Open Government Licence v3.0.

 Inventory of Historic Battlefields boundary

0 500 1,000
Meters

The Inventory of Historic Battlefields - Features

Stirling Bridge

11 September 1297

Local Authority: Stirling





HISTORIC ENVIRONMENT SCOTLAND

ÀRAINNEACHD EACHDRAIDHEIL ALBA



Contains Ordnance Survey data (c) Crown copyright and database rights [2015]. Ordnance Survey Licence number 100021521.
You are not permitted to copy, sub-license, distribute or sell any of this data to third parties in any form.
Contains public sector information licensed under the Open Government Licence v3.0.

 Inventory of Historic Battlefields boundary



The Inventory of Historic Battlefields - Deployments

Stirling Bridge

11 September 1297

Local Authority: Stirling



HISTORIC ENVIRONMENT SCOTLAND

ÀRAINNEACHD EACHDRAIDHEIL ALBA

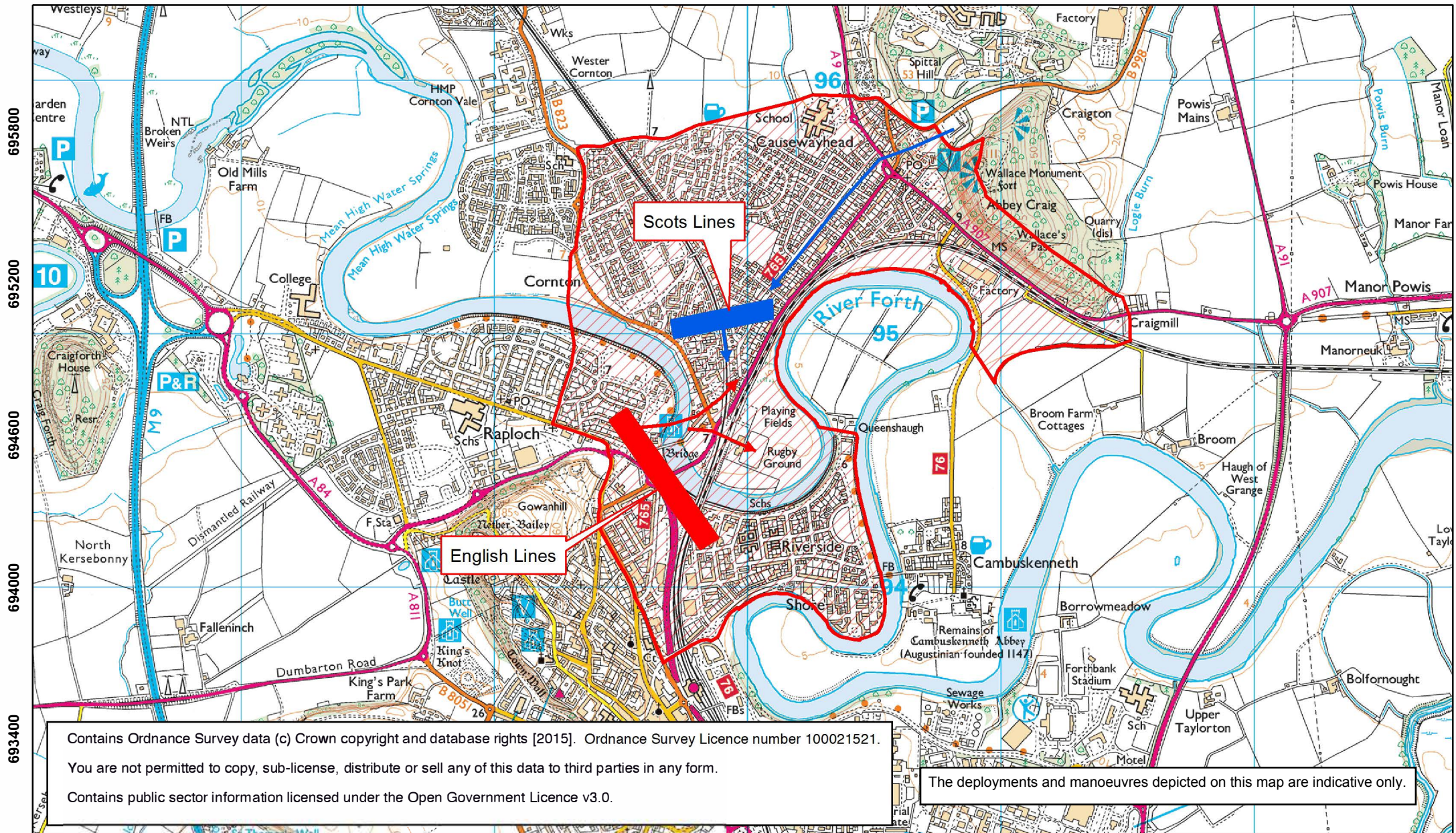
278000

279000

280000

281000

282000






Contains Ordnance Survey data (c) Crown copyright and database rights [2015]. Ordnance Survey Licence number 100021521.

You are not permitted to copy, sub-license, distribute or sell any of this data to third parties in any form.

Contains public sector information licensed under the Open Government Licence v3.0.

The deployments and manoeuvres depicted on this map are indicative only.

-  Inventory of Historic Battlefields boundary
-  English Movement
-  Scots Movement

