

The Inventory of Historic Battlefields - Boundary

Langside

13 May 1568

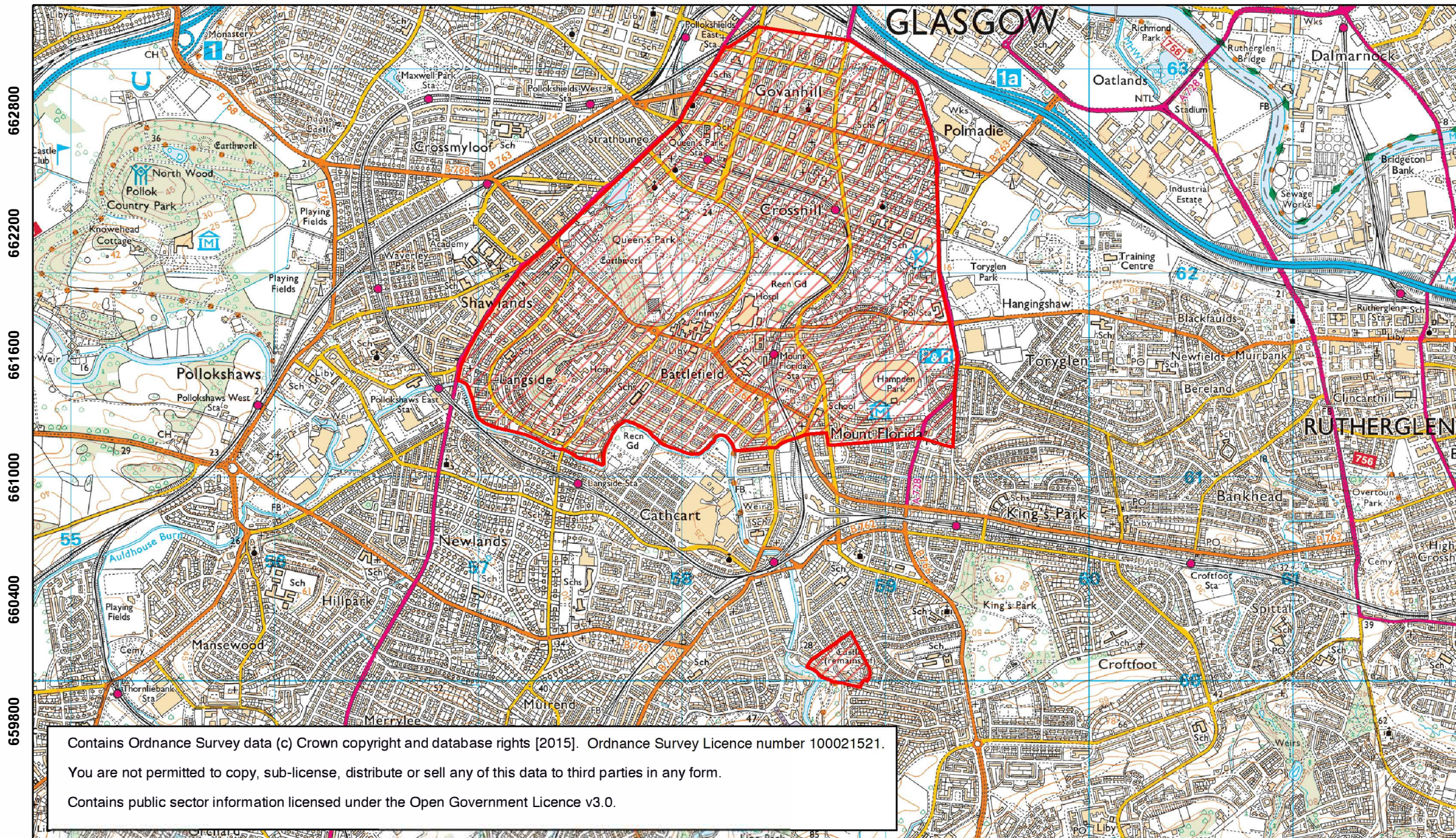
Local Authority: Glasgow City




HISTORIC ENVIRONMENT SCOTLAND

ÀRAINNEACHD EACHDRAIDHEIL ALBA

255000 256000 257000 258000 259000 260000 261000



 Inventory of Historic Battlefields boundary

0 500 1,000
Meters 

The Inventory of Historic Battlefields - Features

Langside

13 May 1568

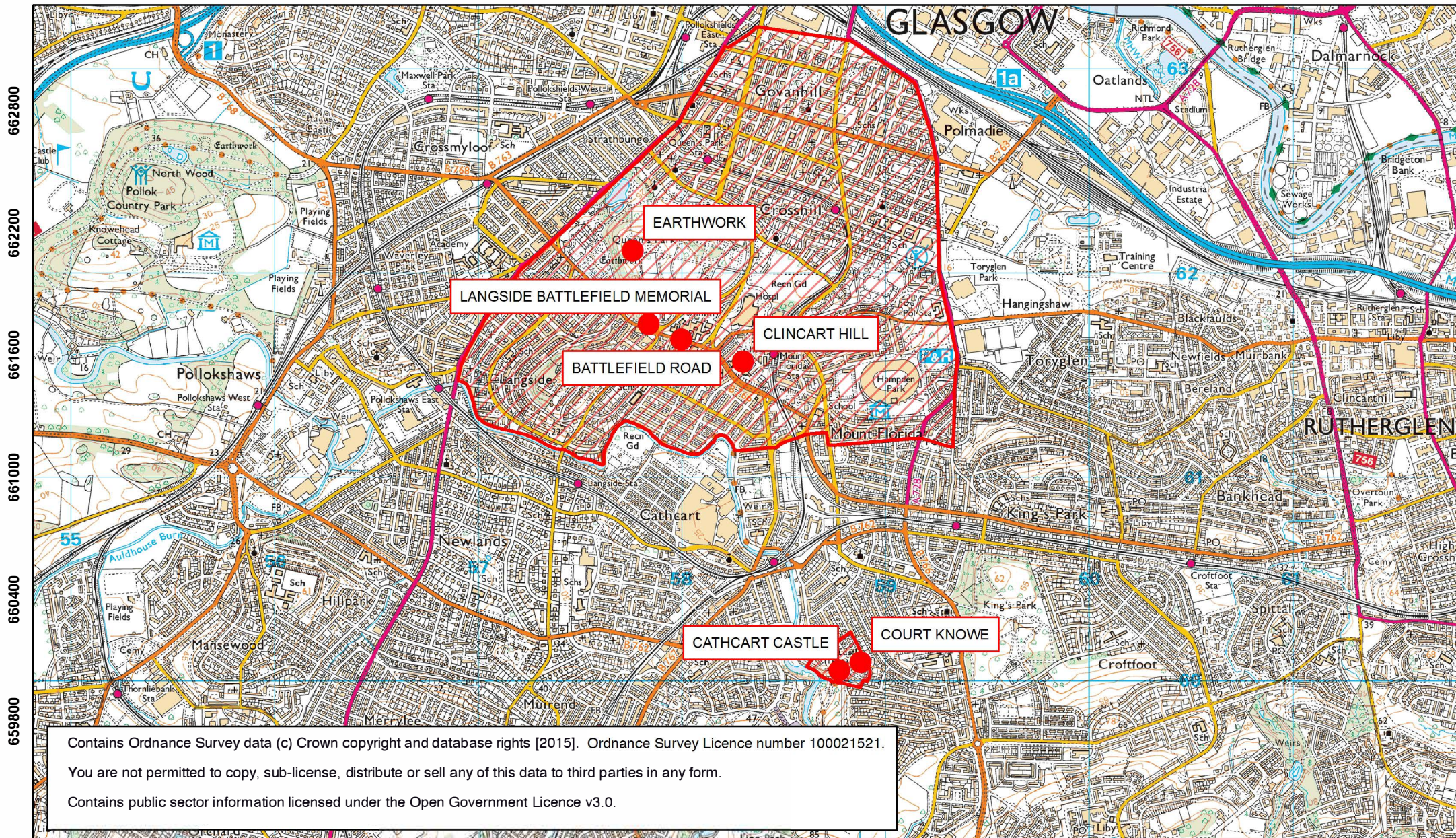
Local Authority: Glasgow City



HISTORIC ENVIRONMENT SCOTLAND

ÀRAINNEACHD EACHDRAIDHEIL ALBA

255000 256000 257000 258000 259000 260000 261000




Contains Ordnance Survey data (c) Crown copyright and database rights [2015]. Ordnance Survey Licence number 100021521.

You are not permitted to copy, sub-license, distribute or sell any of this data to third parties in any form.

Contains public sector information licensed under the Open Government Licence v3.0.

 Inventory of Historic Battlefields boundary



The Inventory of Historic Battlefields - Deployments

Langside

13 May 1568

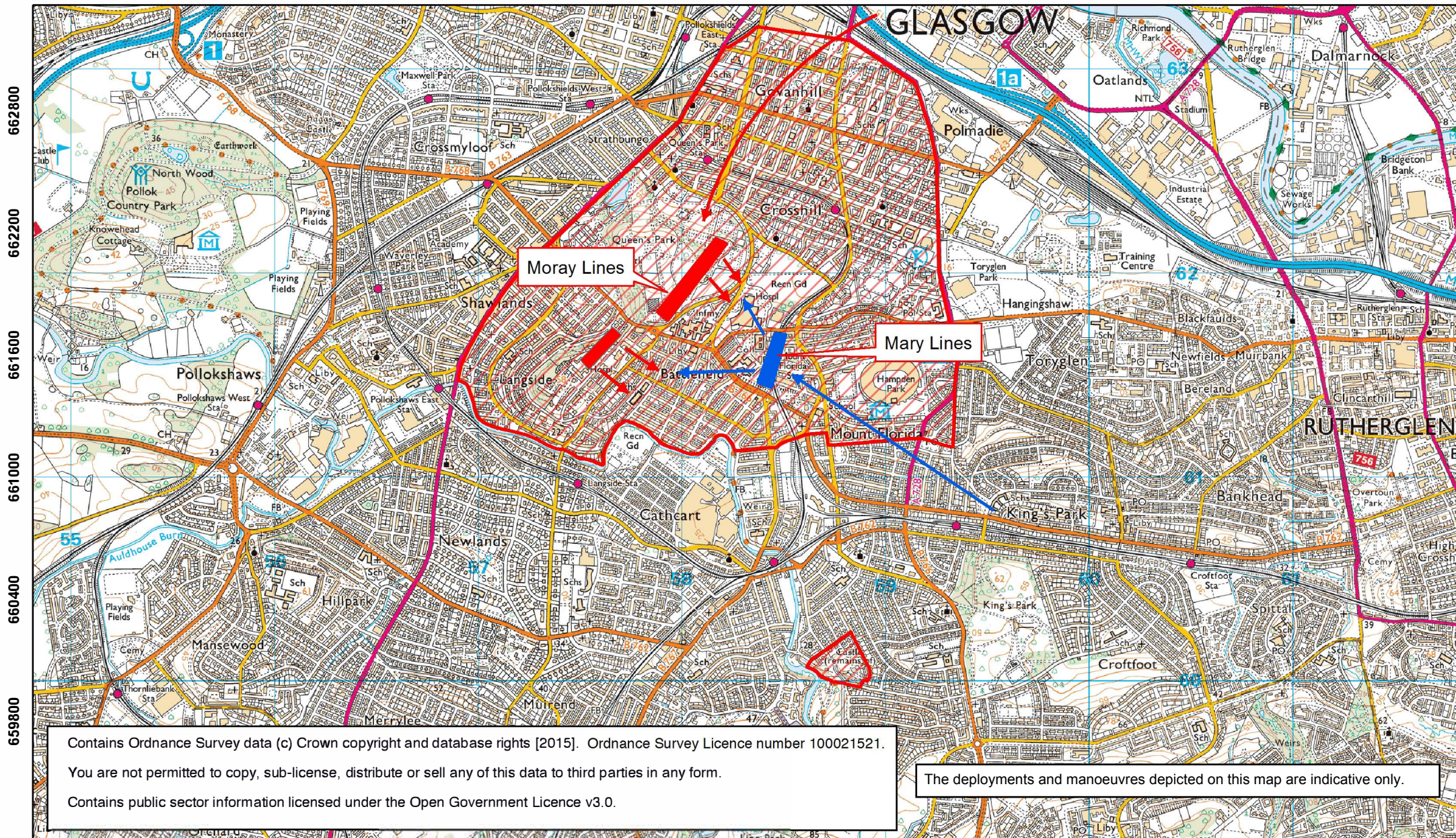
Local Authority: Glasgow City



HISTORIC ENVIRONMENT SCOTLAND

ÀRAINNEACHD EACHDRAIDHEIL ALBA

255000 256000 257000 258000 259000 260000 261000



Contains Ordnance Survey data (c) Crown copyright and database rights [2015]. Ordnance Survey Licence number 100021521.

You are not permitted to copy, sub-license, distribute or sell any of this data to third parties in any form.

Contains public sector information licensed under the Open Government Licence v3.0.

The deployments and manoeuvres depicted on this map are indicative only.

- Inventory of Historic Battlefields boundary
- Moray movements
- Mary movements

0 500 1,000
Meters