

The Inventory of Historic Battlefields - Boundary

Dupplin Moor

10 -11 August 1332

Local Authority: Perth and Kinross



HISTORIC ENVIRONMENT SCOTLAND

ÀRAINNEACHD EACHDRAIDHEIL ALBA

301000

302000

303000

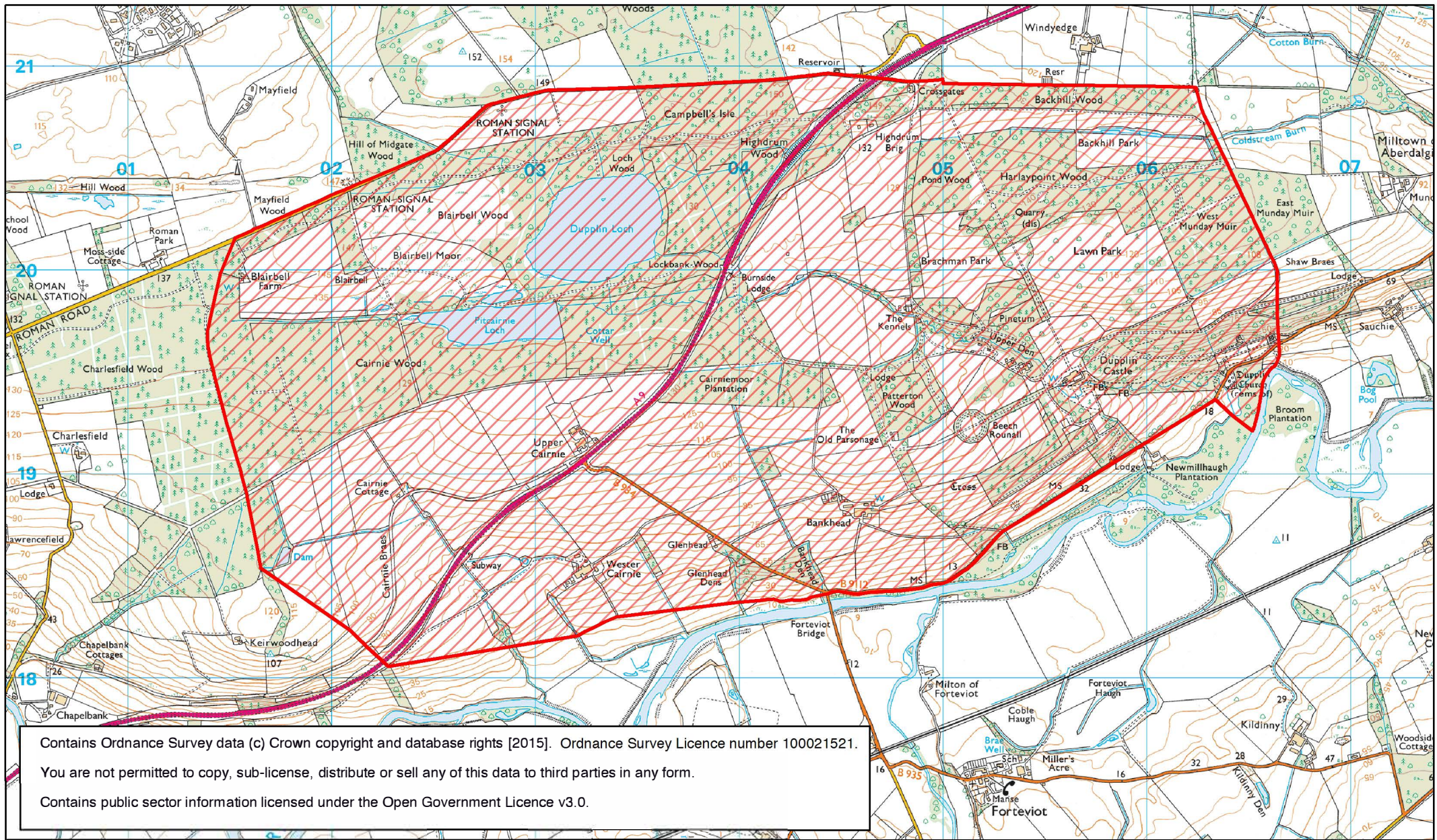
304000

305000


306000

307000

721000
720400
719800
719200
718600
718000
717400



Contains Ordnance Survey data (c) Crown copyright and database rights [2015]. Ordnance Survey Licence number 100021521.
You are not permitted to copy, sub-license, distribute or sell any of this data to third parties in any form.
Contains public sector information licensed under the Open Government Licence v3.0.

 Inventory of Historic Battlefields boundary



The Inventory of Historic Battlefields - Features

Dupplin Moor

10 -11 August 1332

Local Authority: Perth and Kinross



HISTORIC ENVIRONMENT SCOTLAND

ÀRAINNEACHD EACHDRAIDHEIL ALBA

301000

302000

303000

304000

305000

306000

307000

721000

720400

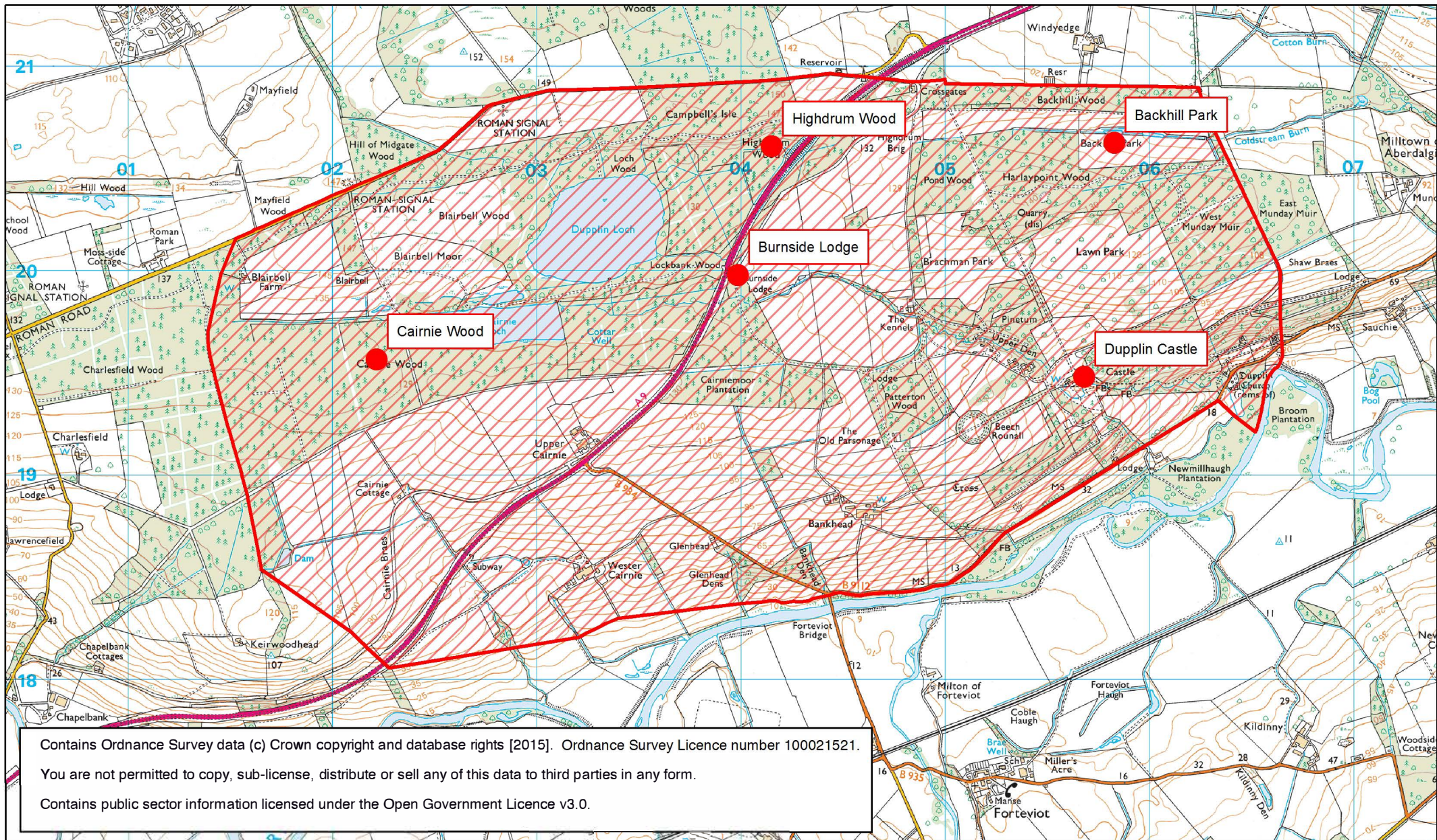
719800

719200


718600

718000

718400



Contains Ordnance Survey data (c) Crown copyright and database rights [2015]. Ordnance Survey Licence number 100021521.
You are not permitted to copy, sub-license, distribute or sell any of this data to third parties in any form.
Contains public sector information licensed under the Open Government Licence v3.0.

 Inventory of Historic Battlefields boundary

