

The Inventory of Historic Battlefields - Boundary

Culloden

16 April 1746

Local Authority: Highland



HISTORIC ENVIRONMENT SCOTLAND

ÀRAINNEACHD EACHDRAIDHEIL ALBA

271000

272000

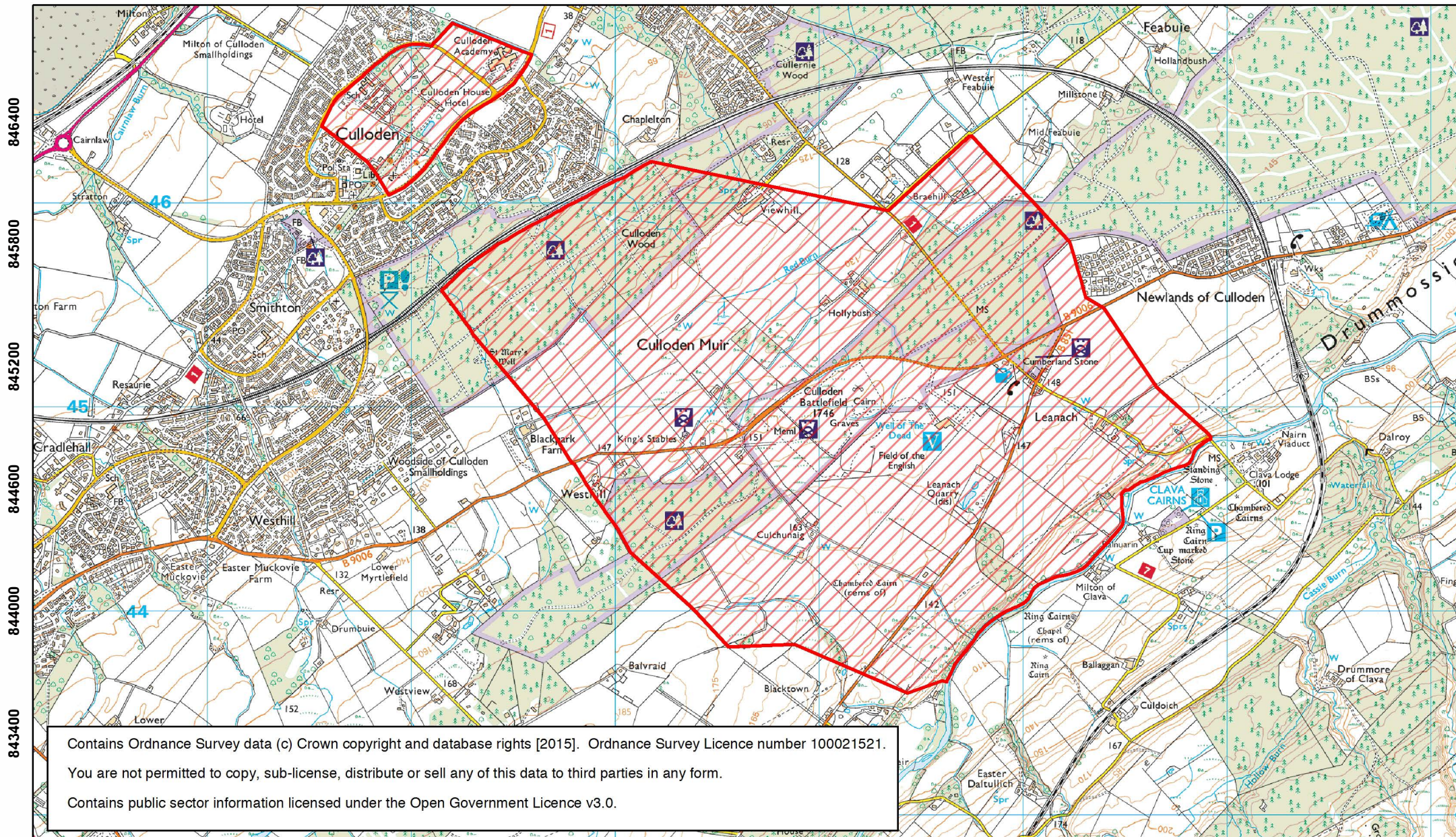
273000

274000

275000

276000


277000



Contains Ordnance Survey data (c) Crown copyright and database rights [2015]. Ordnance Survey Licence number 100021521.

You are not permitted to copy, sub-license, distribute or sell any of this data to third parties in any form.

Contains public sector information licensed under the Open Government Licence v3.0.

 Inventory of Historic Battlefields boundary



The Inventory of Historic Battlefields - Features

Culloden

16 April 1746

Local Authority: Highland



HISTORIC ENVIRONMENT SCOTLAND

ÀRAINNEACHD EACHDRAIDHEIL ALBA

271000

272000

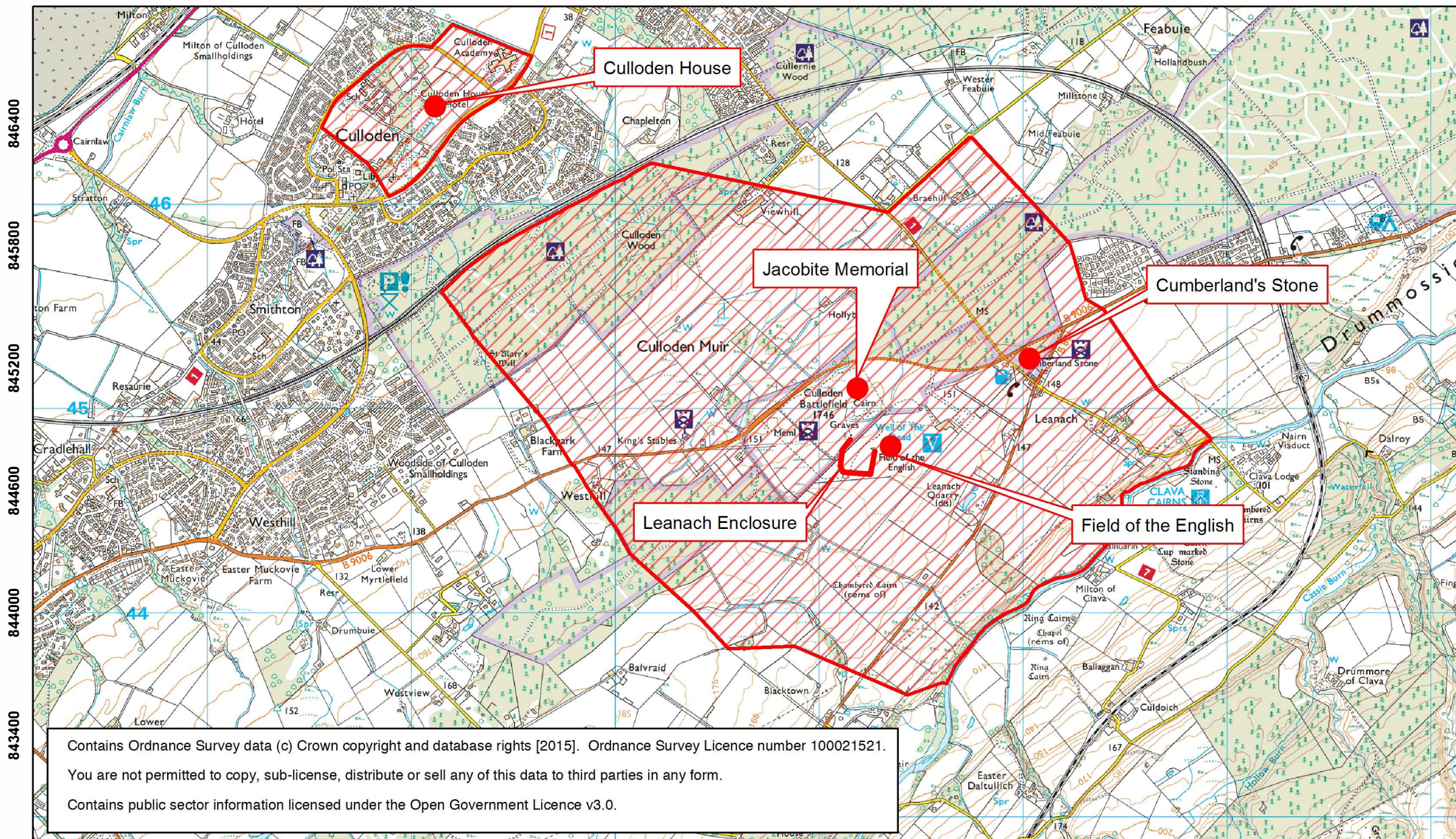
273000

274000

275000

276000


277000



Contains Ordnance Survey data (c) Crown copyright and database rights [2015]. Ordnance Survey Licence number 100021521.

You are not permitted to copy, sub-license, distribute or sell any of this data to third parties in any form.

Contains public sector information licensed under the Open Government Licence v3.0.

 Inventory of Historic Battlefields boundary

0 500 1,000
Meters 

The Inventory of Historic Battlefields - Deployments

Culloden

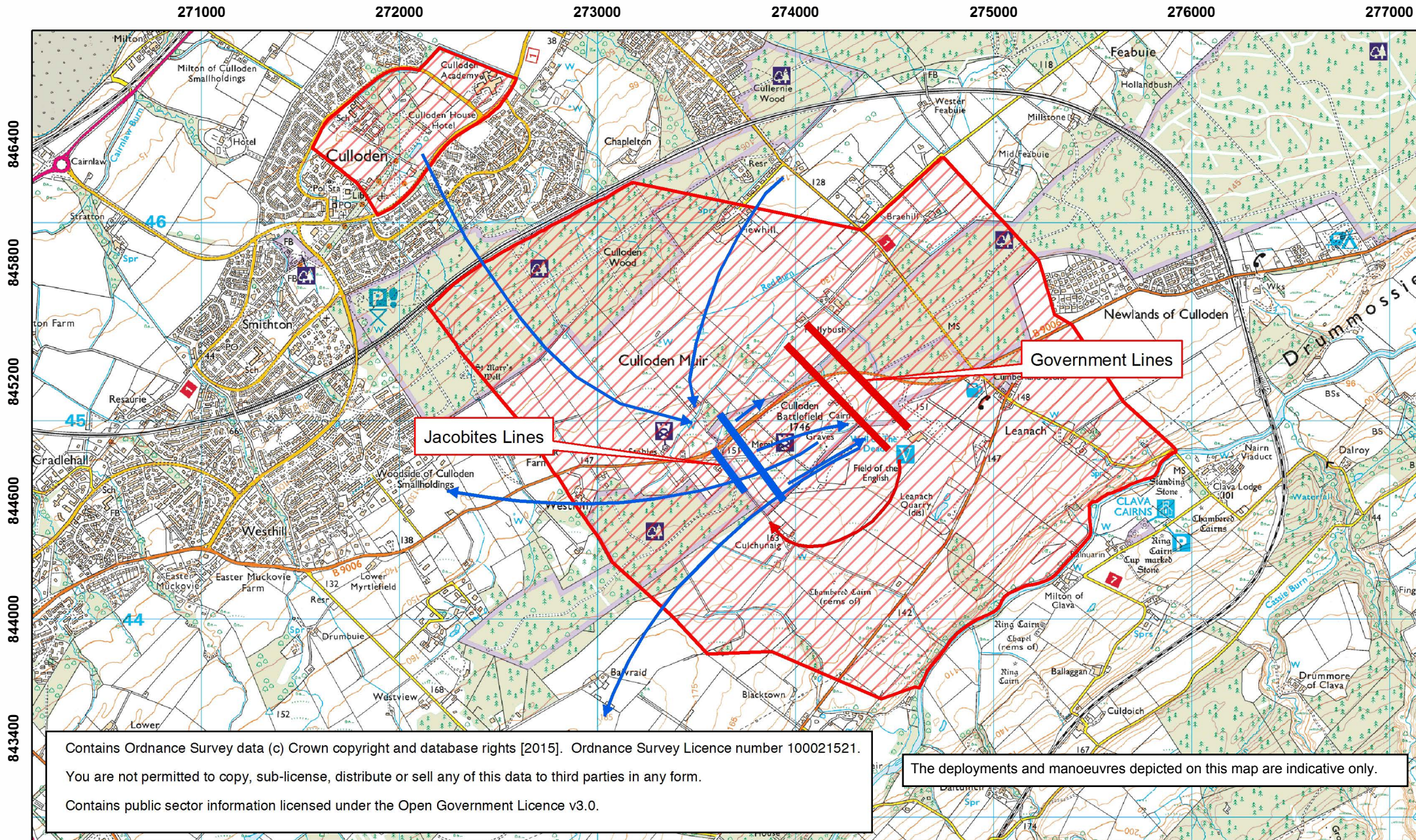
16 April 1746

Local Authority: Highland



HISTORIC ENVIRONMENT SCOTLAND

ÀRAINNEACHD EACHDRAIDHEIL ALBA



Contains Ordnance Survey data (c) Crown copyright and database rights [2015]. Ordnance Survey Licence number 100021521.

You are not permitted to copy, sub-license, distribute or sell any of this data to third parties in any form.

Contains public sector information licensed under the Open Government Licence v3.0.

The deployments and manoeuvres depicted on this map are indicative only.

- Inventory of Historic Battlefields boundary
- Government Movements
- Jacobite Movements

