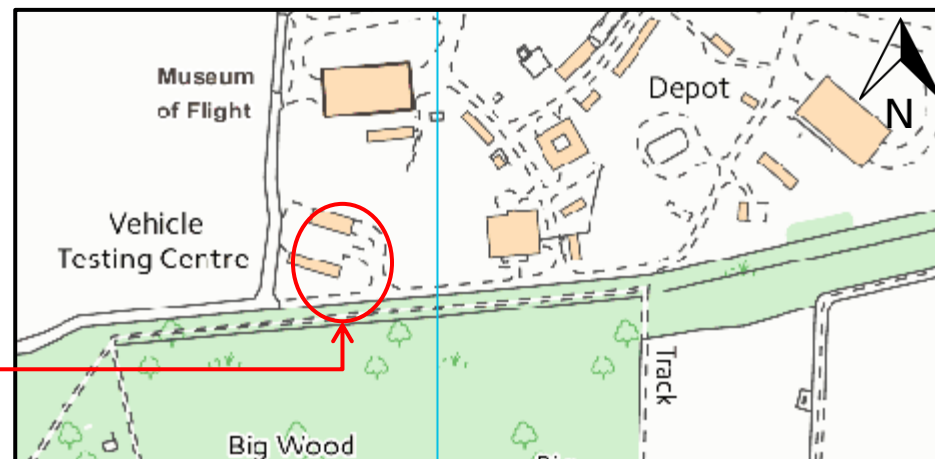


SITE LOCATION
(SCALE 1:25000)



SITE LOCATION
(SCALE 1:5000)

openreach

a BT Group business



Exchange Area:

ATHELSTANEFORD

WL/SA No:

NA137579

Map Reference:

254941678161

Planning Reference:

ONEA734943

Date:

04/10/2016

Site Address:

NATIONAL MUSEUM OF
FLIGHT SCOTLAND
EAST FORTUNE AIRFIELD
EAST LoTHIAN
EH39 5LF

Reproduced by permission of Ordnance Survey on behalf of HMSO. © Crown copyright and database right 2015. All rights reserved. Ordnance Survey Licence number 100028040

Exchange Area:

ATHELSTANEFORD

WL/SA No:

NA137579

Map Reference:

254941678161

Planning Reference:

ONEA734943

Date:

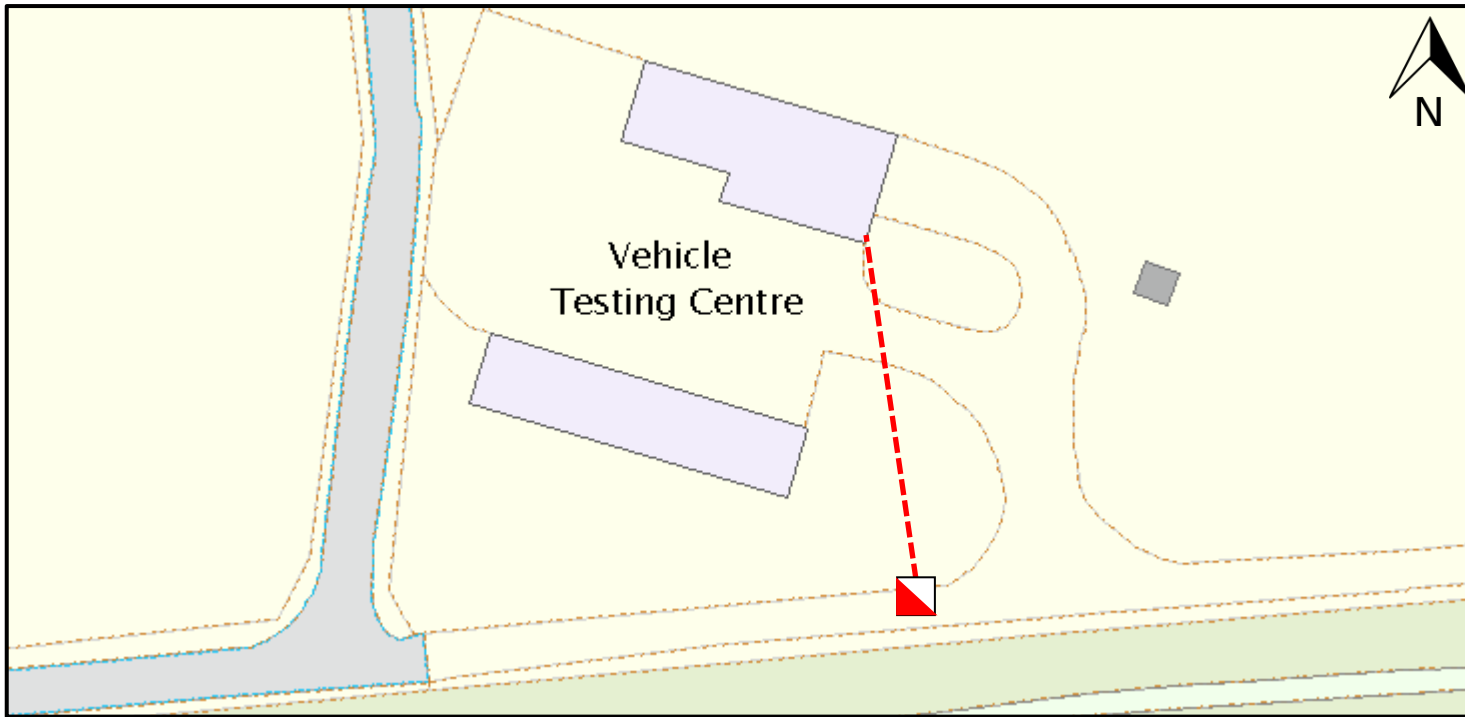
04/10/2016

Site Address:

NATIONAL MUSEUM OF
FLIGHT SCOTLAND
EAST FORTUNE AIRFIELD
EAST LOTHIAN
EH39 5LF

Scale:

1:800




Sections showing normal depth (not to scale)

DEPTH	Duct				Buried Cable
mm CARRIAGEWAY (C/W) 900 " 600 FOOTWAY (F/W) 600 " 450 " 350 APPROXIMATE SIZES (FOR DUCT :- ACROSS BARREL)					

Notes :- 1. The actual course and depth of the proposed underground telecommunication apparatus is subject to deviation arising from unforeseen obstructions.
2. This plan is not in respect of a service line.

BT Legend

	Underground Telecommunication Apparatus	Overhead	Pole	Stay	Manhole	Joint Box	Cabinet	
Proposed								
Existing								



Exchange Area:

ATHELSTANEFORD

WL/SA No:

NA137579

Map Reference:

254941678161

Planning Reference:

ONEA734943

Date:

04/10/2016

Site Address:

NATIONAL MUSEUM OF
FLIGHT SCOTLAND
EAST FORTUNE AIRFIELD
EAST LOTHIAN
EH39 5LF