

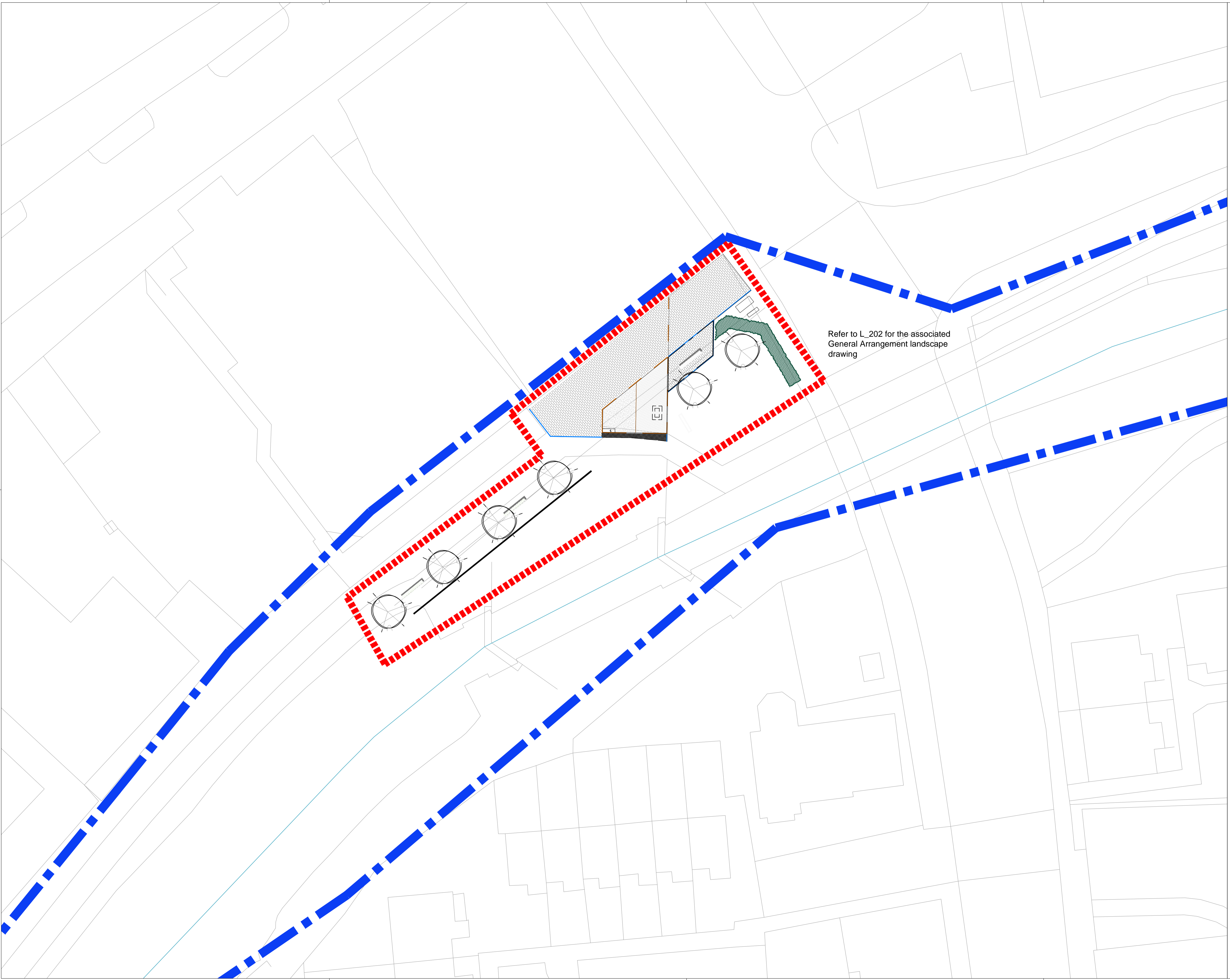


- NOTES:
1. This drawing is to be read in conjunction with all other drawings and specifications.
  2. Do not scale off this drawing. Written dimensions to be taken only.
  3. Any discrepancies found between this drawing and other drawings, specifications or other associated documents must be referred to the Landscape Architect prior to work commencing.
  4. This drawing must not be copied in whole or in part without prior written consent of HarrisonStevens Limited.
  5. Survey information is based upon the Topographical Survey and OS data where referenced.

-  Scheduled Monument Boundary
-  Extent of Works



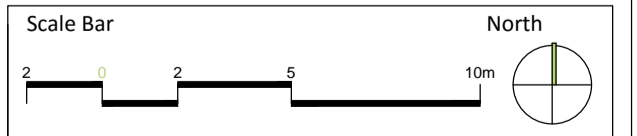
Issue	Revision	By	Date
E00	First issue for SM CONSENT	CS	09.09.16

**HarrisonStevens**  
 landscape architecture & urban design  
 Elmwood House, 40-44 Thistle Street,  
 Edinburgh, EH2 1EN, Scotland, UK  
 +44 (0) 131 226 2672 www.HarrisonStevens.co.uk

Client:  
 Scottish Canals

Project:  
 Falkirk Canal Corridor  
 Phase 1

Drawing Title  
 Location 3-4  
 Lock 5



Date 09.09.16 Status **PLANNING**

Drawn CS Checked MH Scale 1:200 @ A1

Dwg. No. **16007\_L\_103** Rev. **E00**