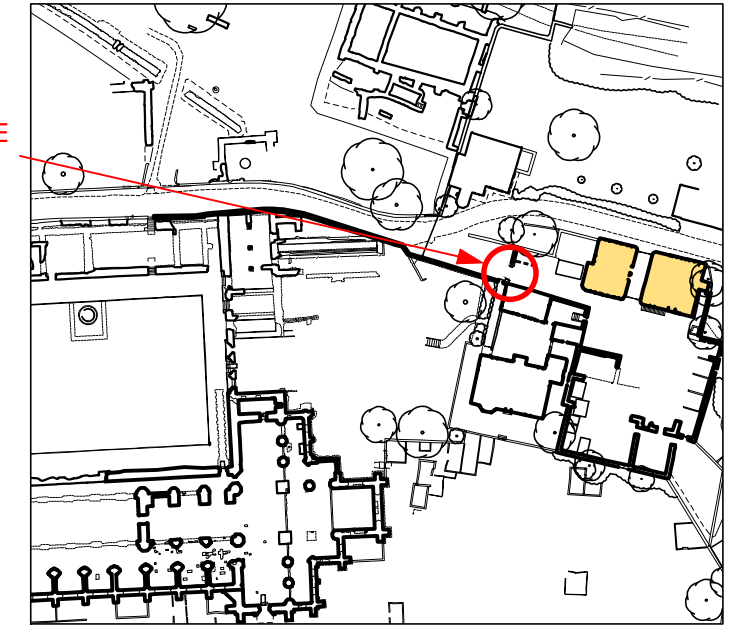


EXISTING GATE

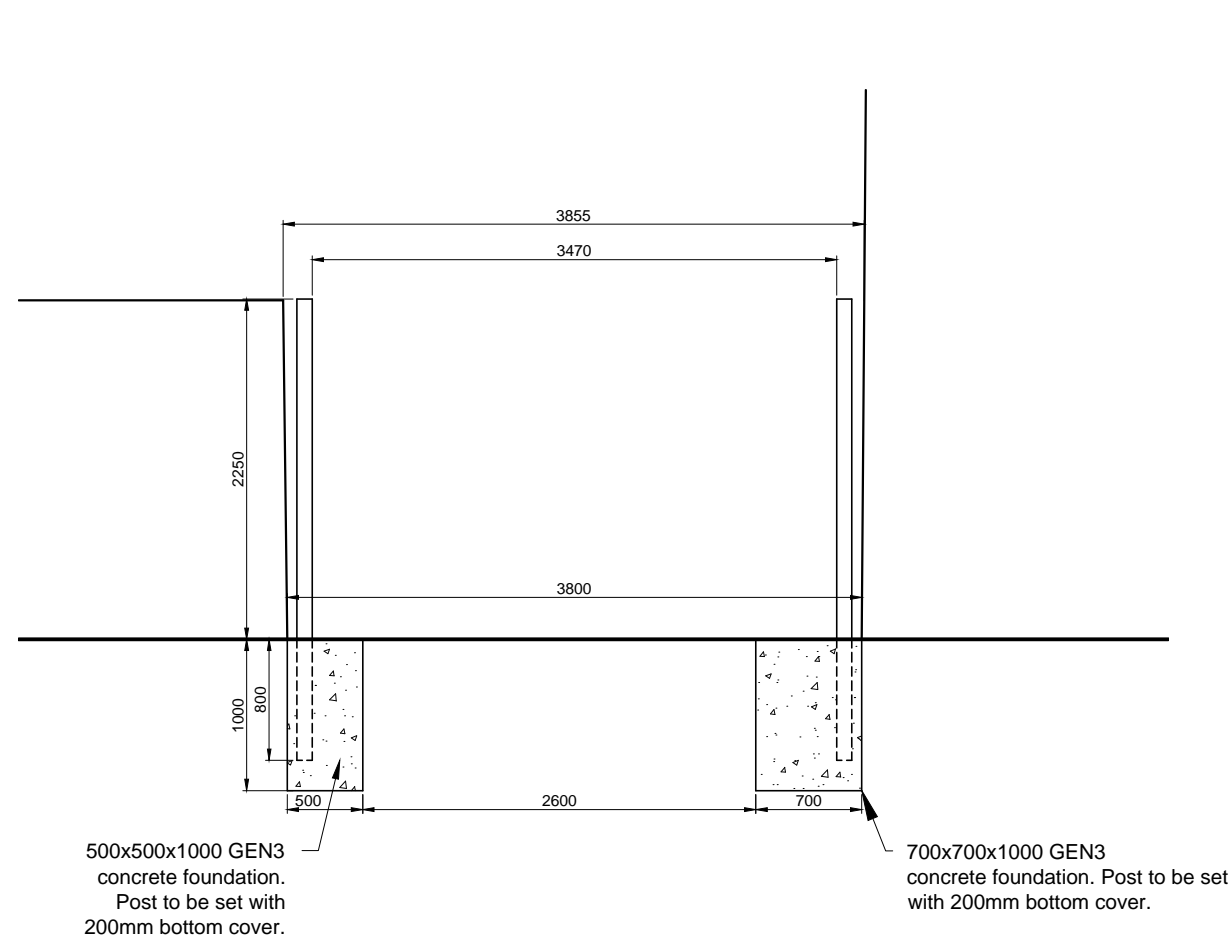
THE EXCAVATIONS MUST BE CARRIED OUT UNDER ARCHAEOLOGICAL WATCHING BRIEF.

LOCATION OF AREA REFERRED TO IN THE APPLICATION

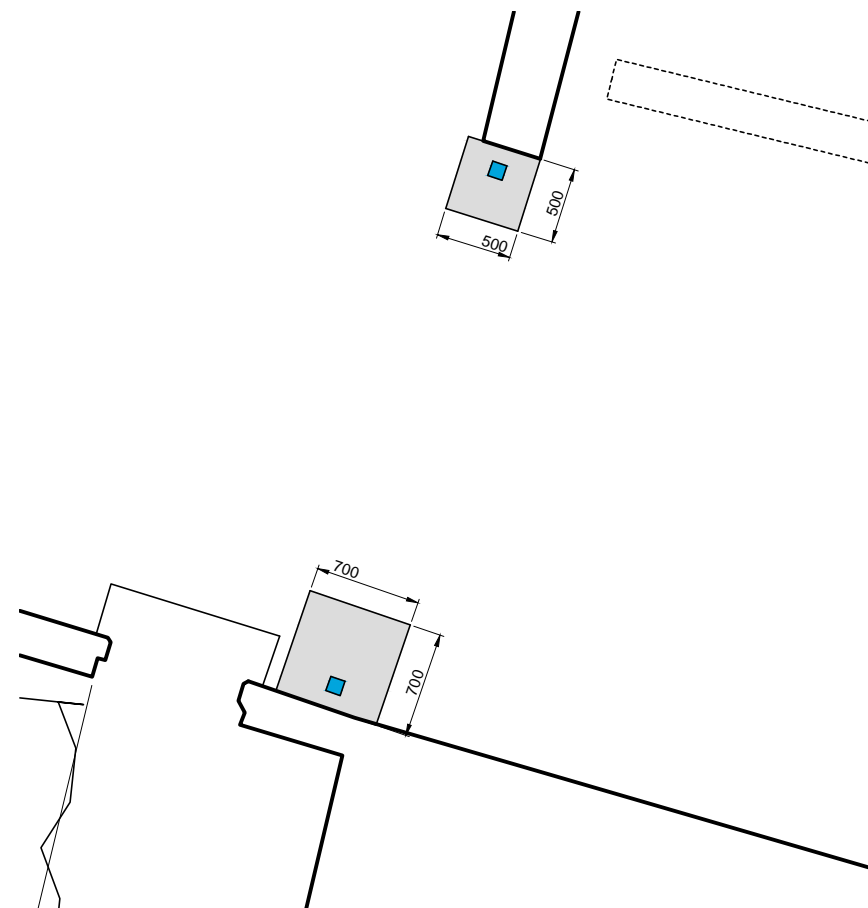


LOCATION PLAN (NTS)

This map is reproduced from Ordnance Survey material with the permission of Ordnance Survey on behalf of the Controller of Her Majesty's Stationery Office © Crown copyright. Unauthorised reproduction infringes Crown copyright and may lead to prosecution or civil proceedings. Historic Scotland Licence No. 100017509 [2009].



SECTION - AS PROPOSED 1:50 @ A3



PLAN OF GATE - AS PROPOSED 1:50 @ A3

SMCP

MONUMENT	MELROSE ABBEY
PROJECT	DEPOT GATE PROPOSAL



PROJECT DRAWING NUMBER	
SCALE	As Shown
ARCHITECT	P Ranson
DATE	June 2016
DRAWN BY	G McGowan
ARCHIVE NUMBER	139/214/042