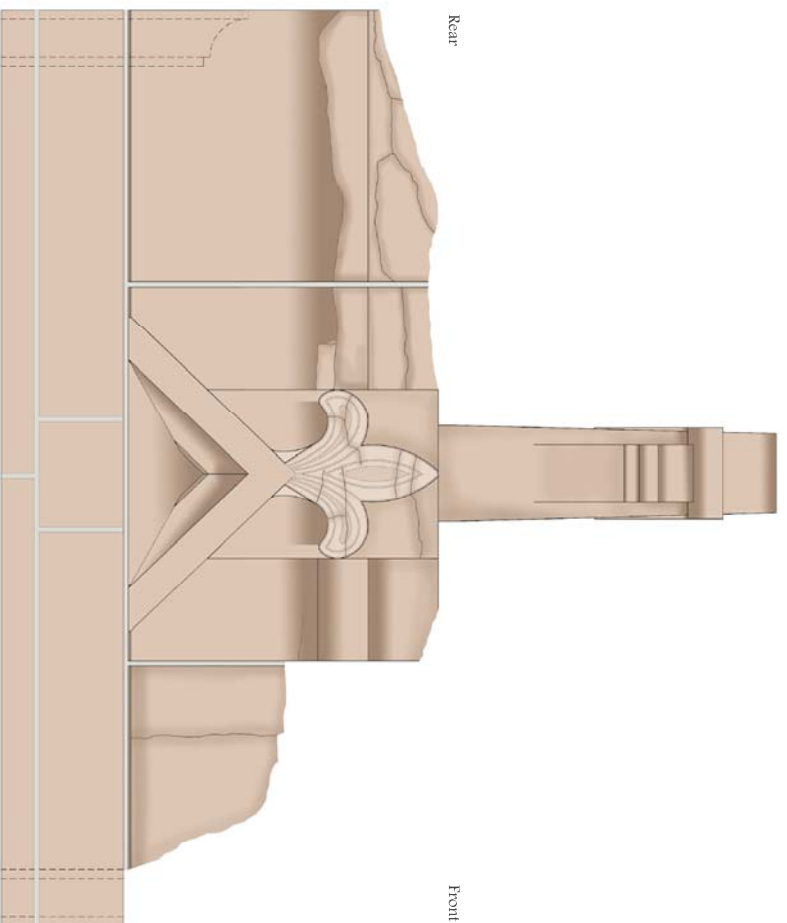


Front Elevation



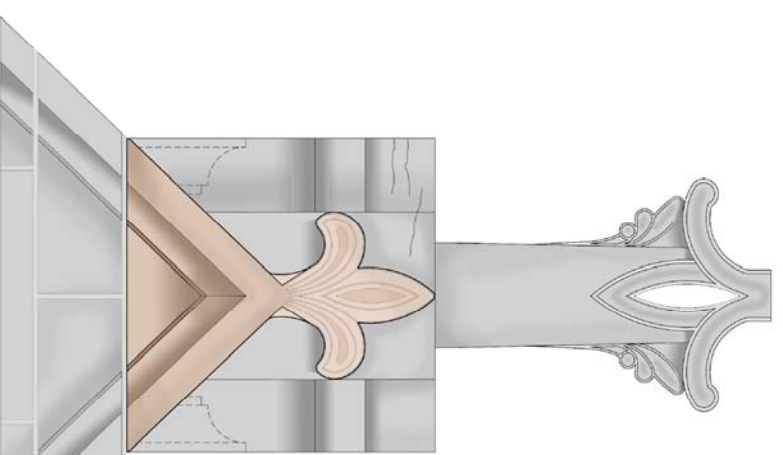
Rear

Front

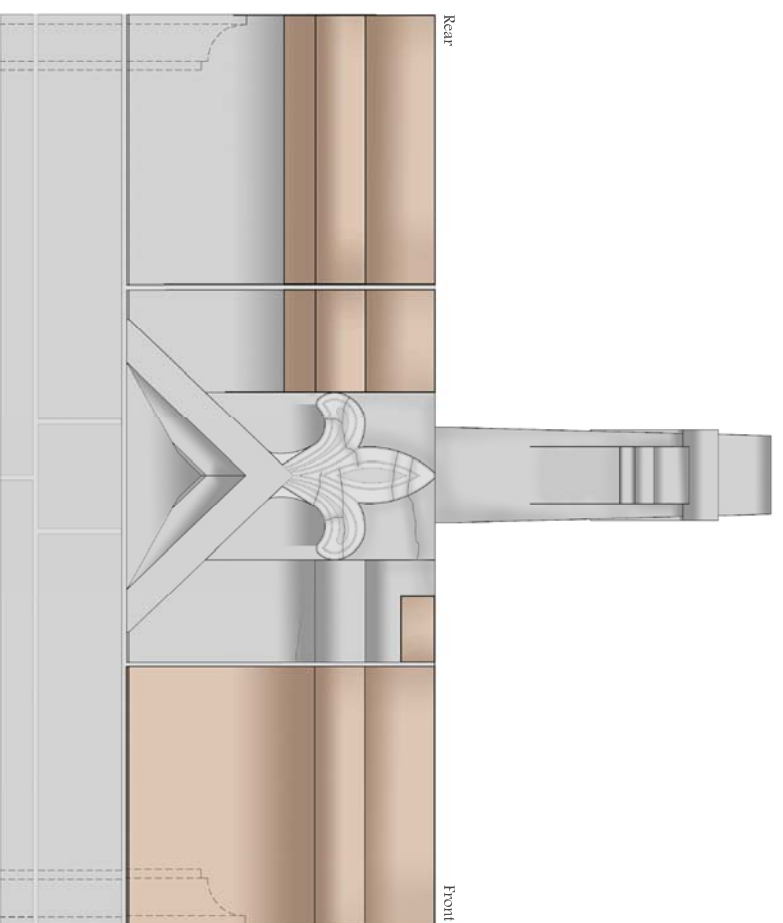
Side Elevation

Current condition of Creasting Stone

1:5



Front Elevation



Rear

Front

Side Elevation

Proposed Stone Replacement and Indenting

1:5



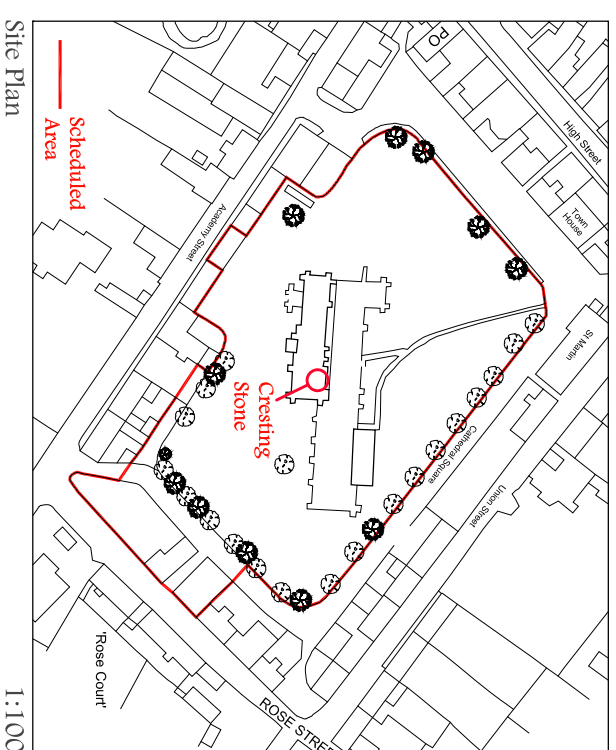
Front

Rear



Front


Rear



Site Plan

1:1000

This map is reproduced from Ordnance Survey material with the permission of Ordnance Survey on behalf of the Controller of Her Majesty's Stationery Office or Crown Copyright. Unauthorised reproduction of this map is prohibited. Ordnance Survey is a registered trademark of Ordnance Survey Limited. Ordnance Survey Licence No. 100017936 (2016).



Creasting Stone

Notes
See associated methodology and specification document for details of proposed works

SMCP

FOUNDER
Fortrose Cathedral
PROJECT
Stone replacement & indenting at Bishop's tomb canopy creasting stone

HISTORIC SCOTLAND
ALBA AOSMHOR

PROJECT DRAWING NUMBER	DATE	SCALE	DRAWN BY	CHECKED BY
	13.04.16	1:5 & 1:1000 @ A1	Craig Hamilton	Stephen Watt
PROJECT NUMBER				
480-147-100				