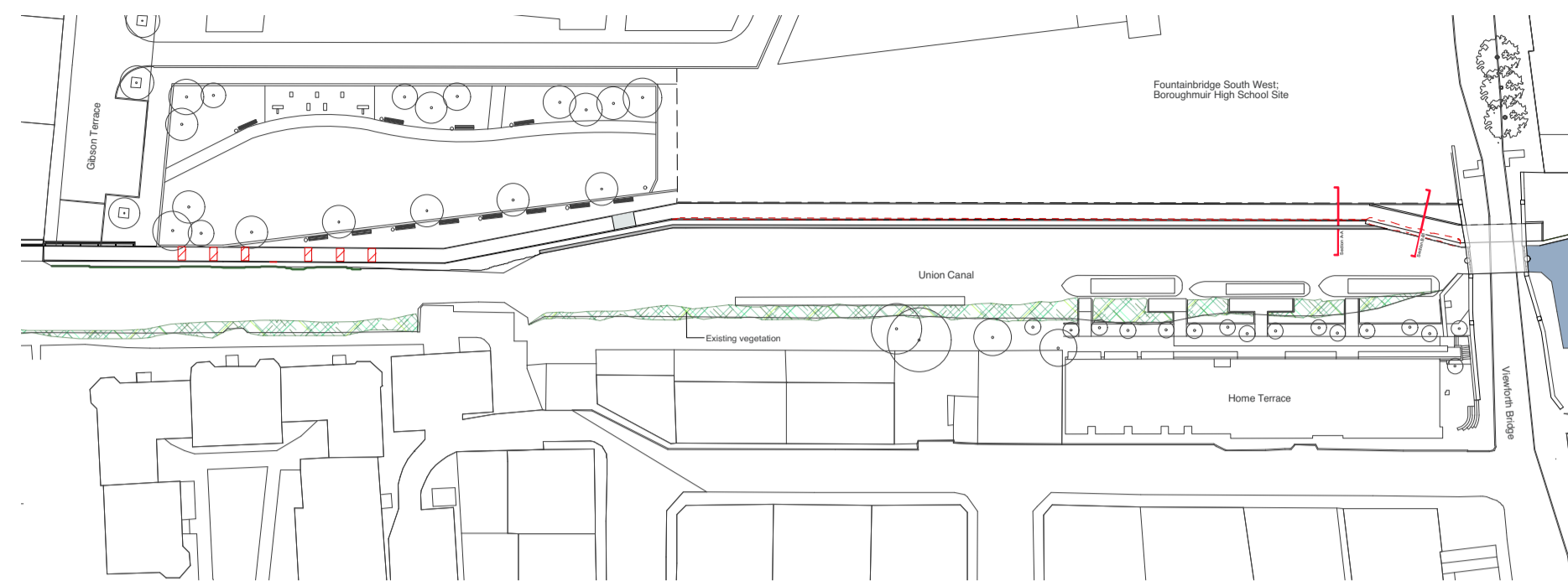
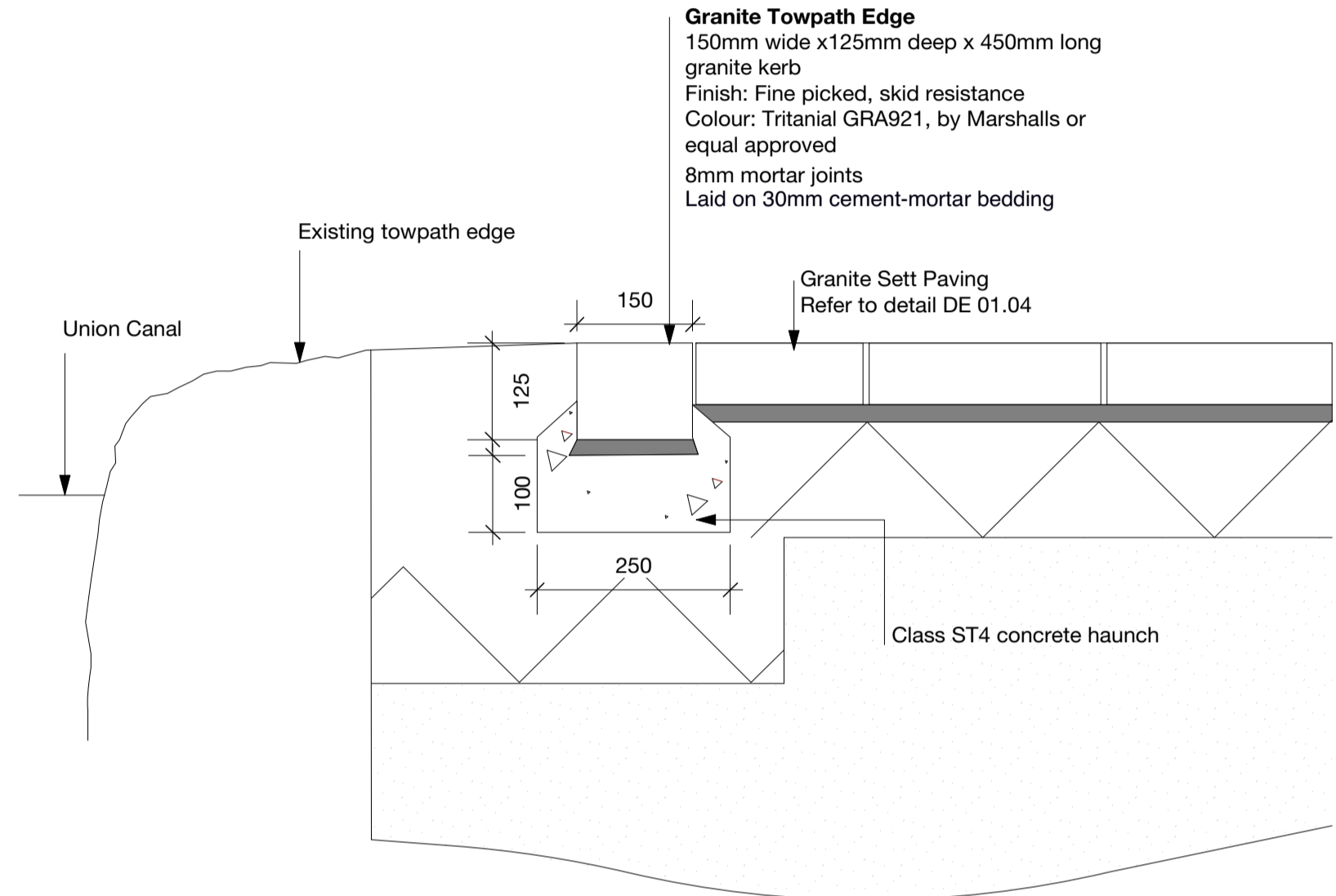


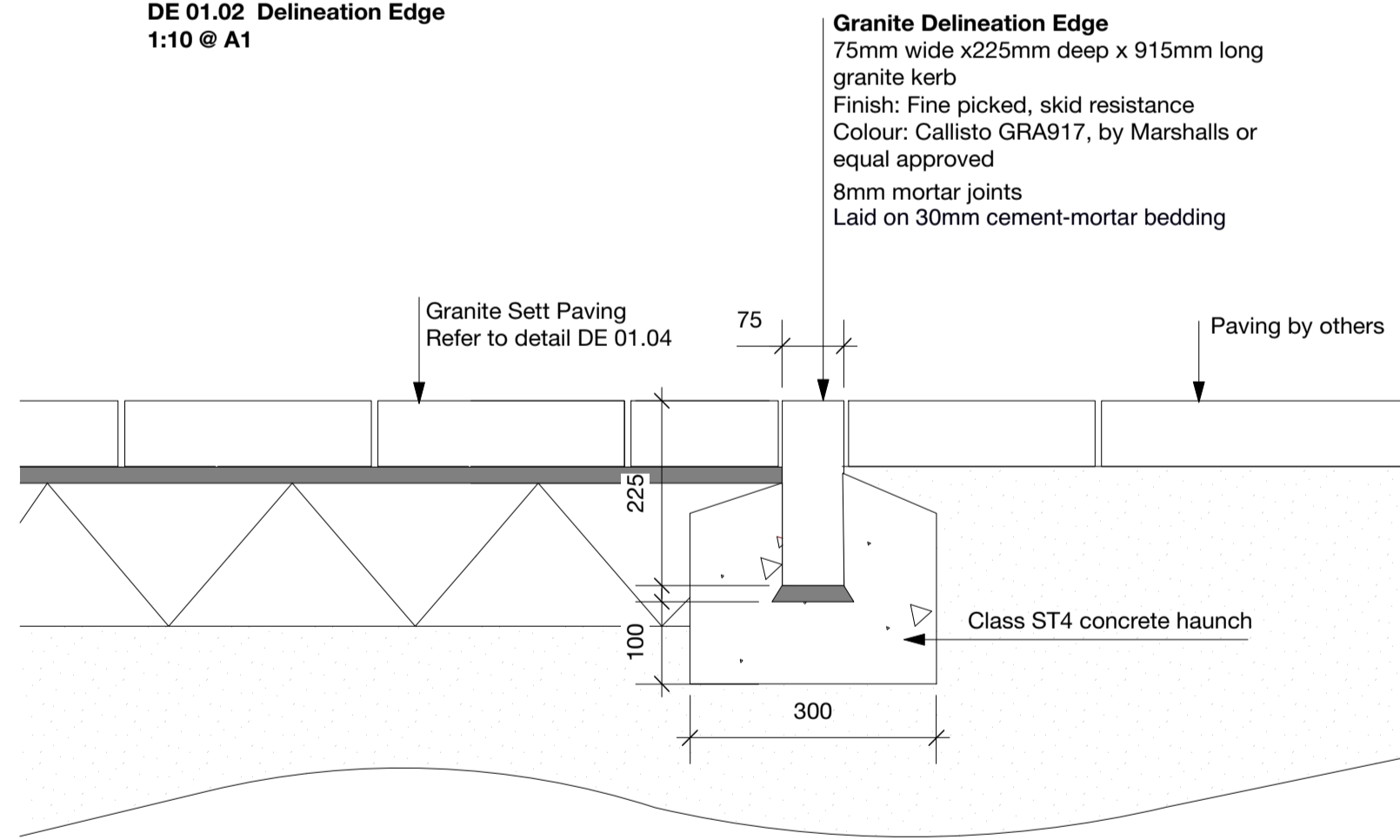
Section Location Plan
1:100@A1



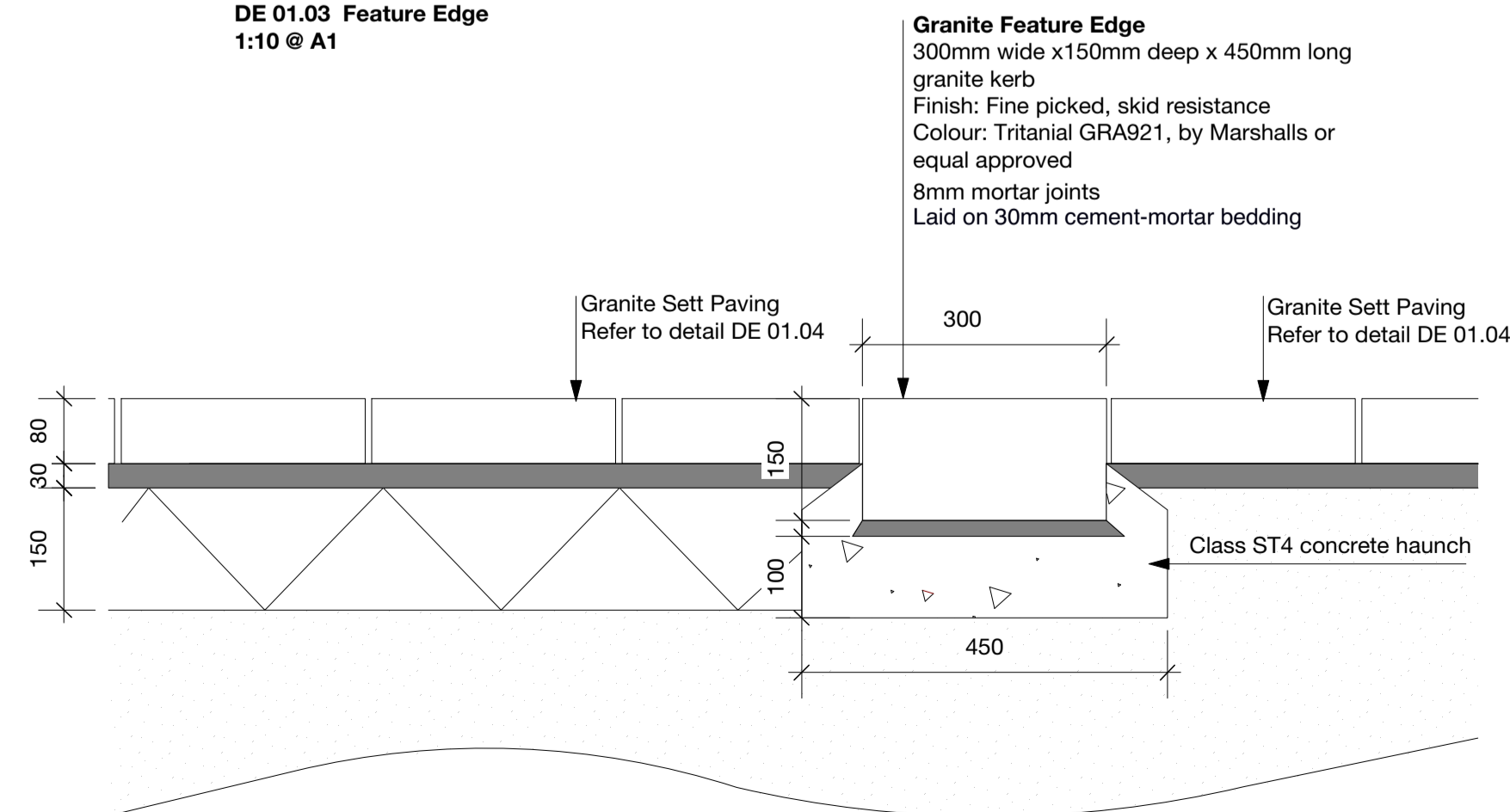
DE 01.01 Towpath Edge
1:10 @ A1



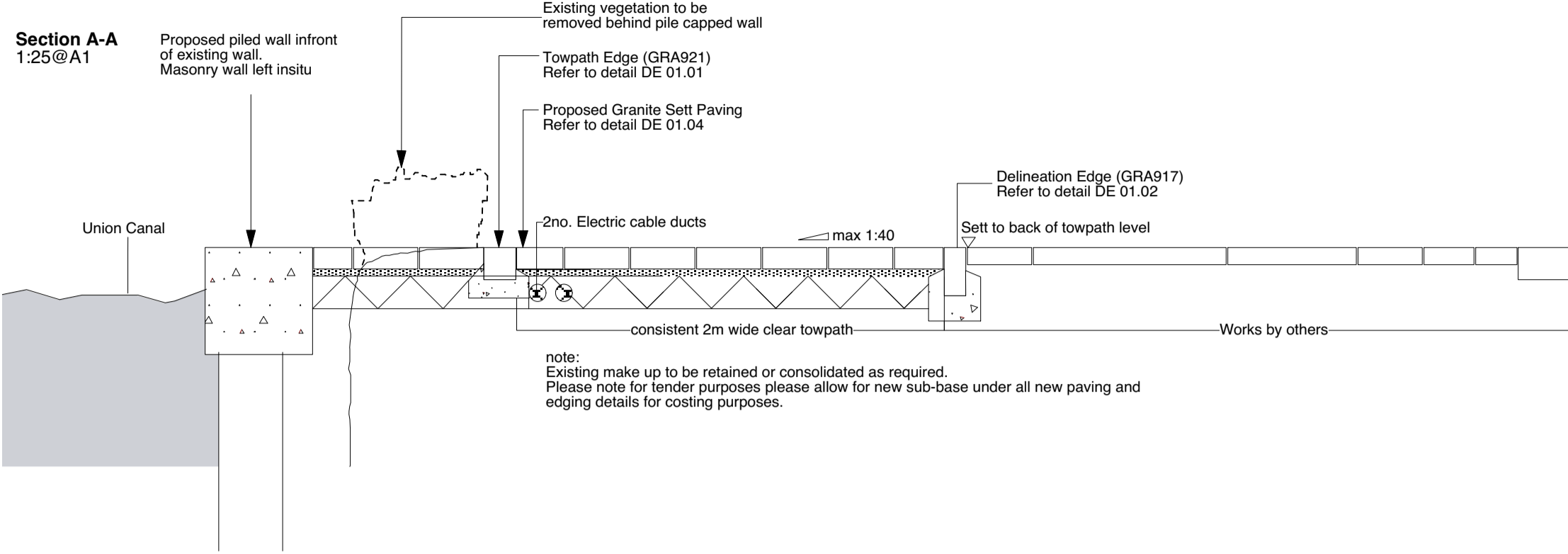
DE 01.02 Delineation Edge
1:10 @ A1



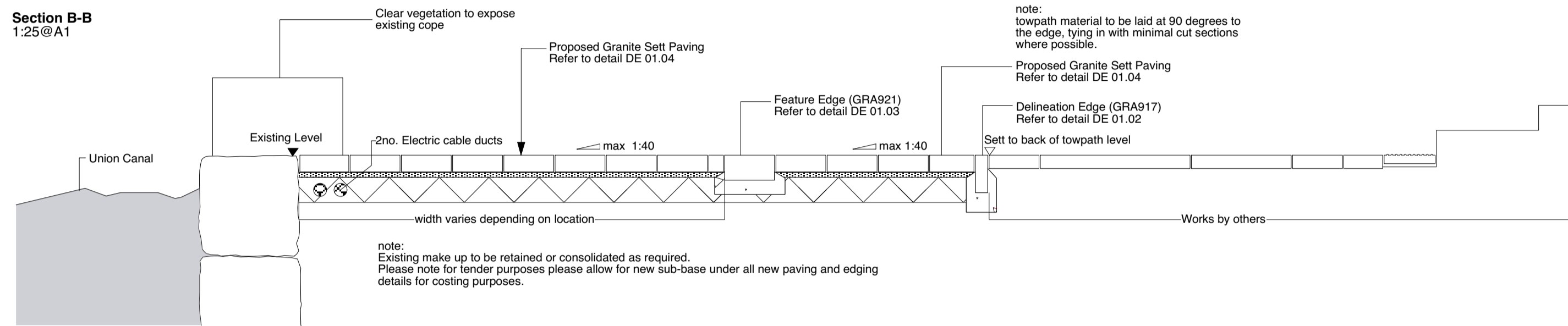
DE 01.03 Feature Edge
1:10 @ A1



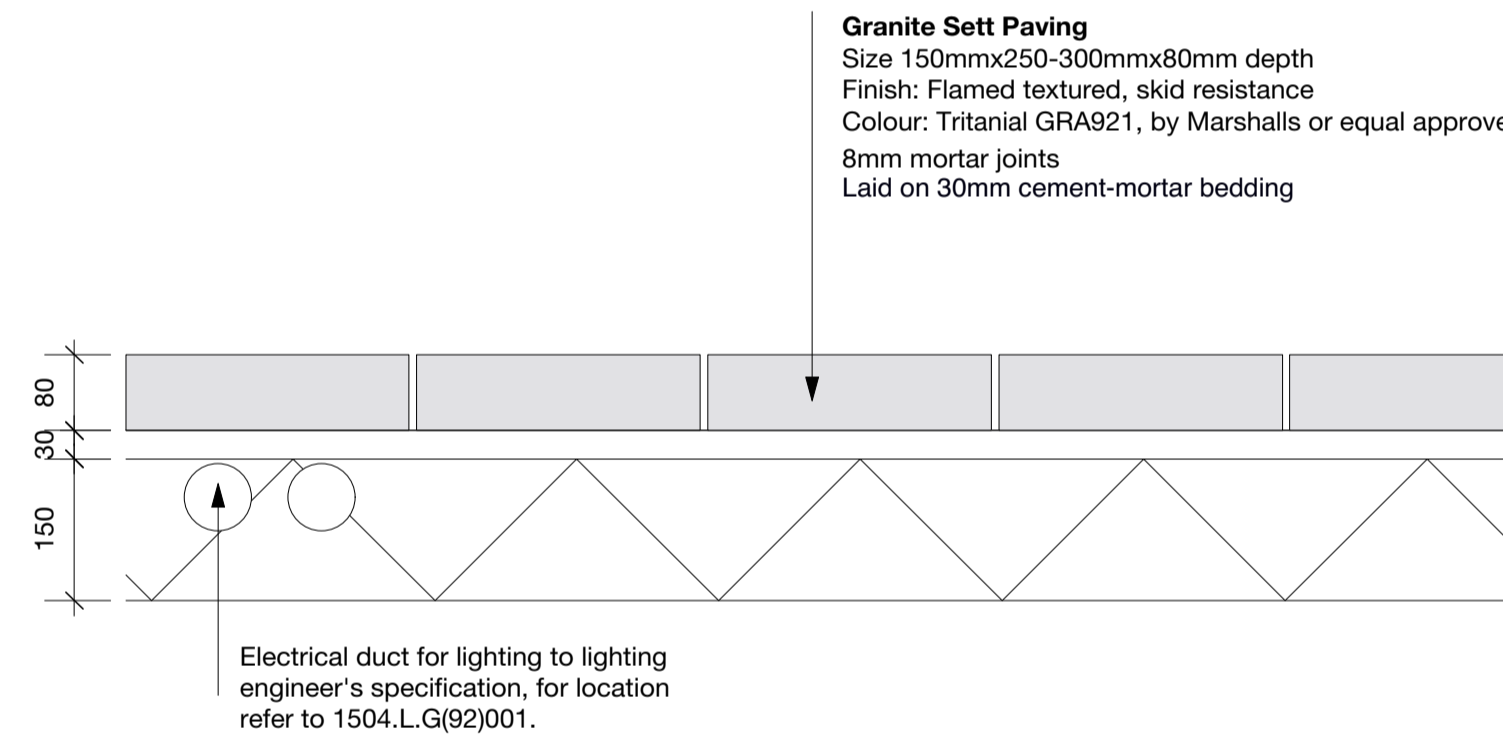
Section A-A
1:25@A1



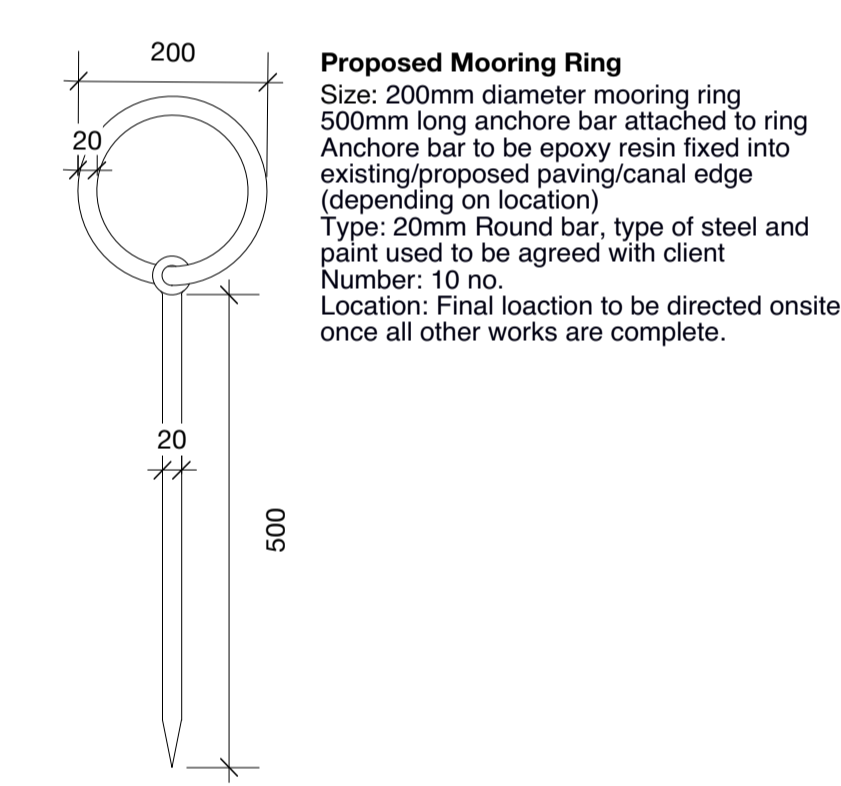
Section B-B
1:25@A1



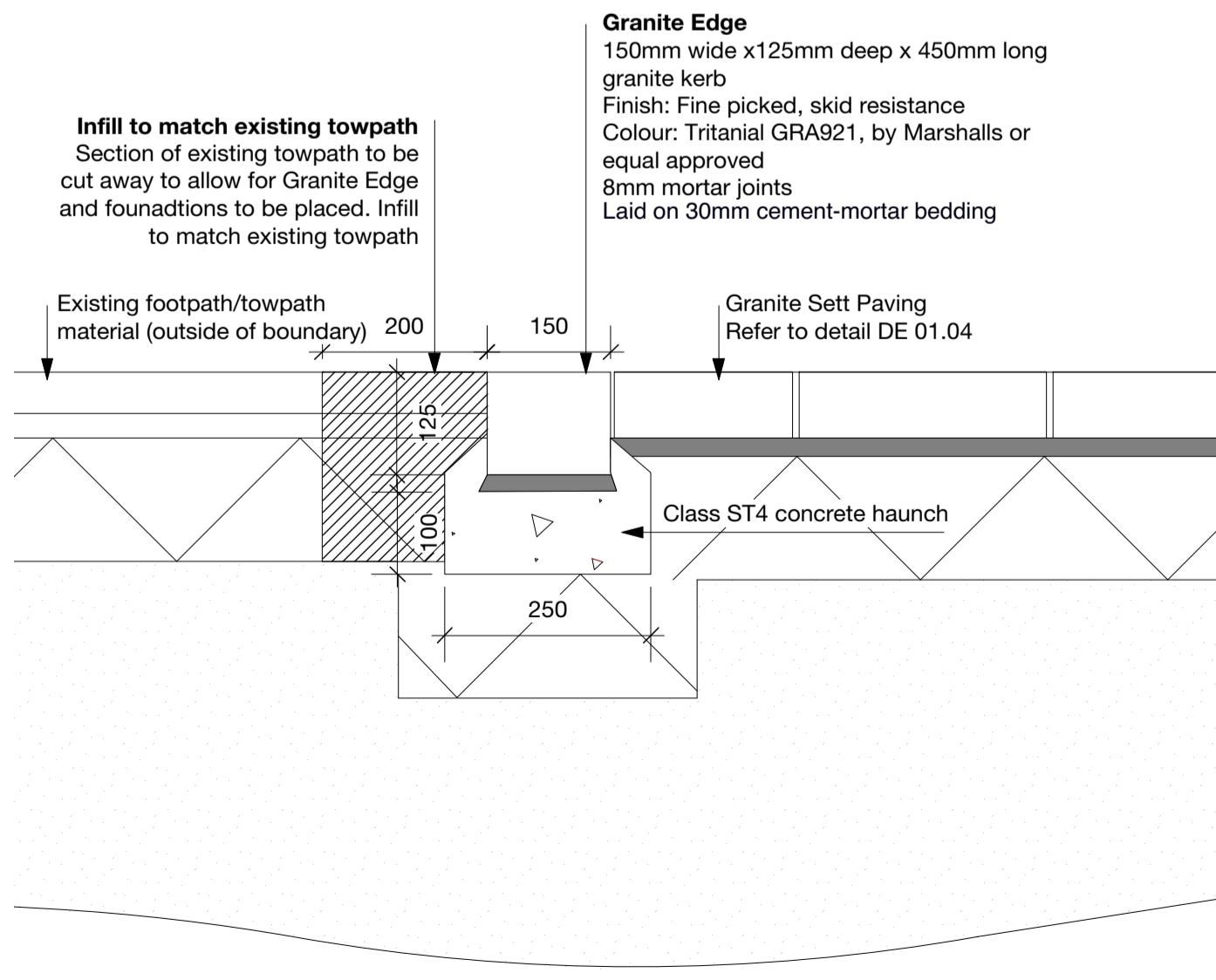
DE 01.04 Granite Set Paving (occasional vehicular overrun)
1:10 @ A1



DE 01.06 Proposed Visitor Mooring Ring
1:10 @ A1



DE 01.05 Edge Tie in Detail
1:10 @ A1



note:
Please allow for new sub-base under all new paving and edging details for costing purposes.
As currently it's difficult to assess how much type 1 hardcore might be needed, as we don't know what is there already and can be kept and re-used. Therefore some exploratory work will need to be done prior to works starting on site.

Notes		
Work to written dimensions only		
All dimensions to be checked on site		
Do note scale from drawing		
Any drawing errors or inconsistencies should be brought to the attention of rankinfraser landscape architecture as soon as they become apparent.		
REV	date	revision notes
-	05.01.16	For Information
A	12.01.16	Change of granite colour update to reflect Marshall's changes
B	25.01.16	Update to joint specification and sub-base.
C	03.02.16	Visitor Mooring ring spec and no. added
Issue	date	issue notes

rankinfraser
landscape architecture

project project nr 1504
Fountainbridge_Gibson Terrace to Viewforth Bridge

drawing title
Details

client
Scottish Canals

drawing nr 1504.L.D(94)002
rev C

date 03.02.2016
scale as shown @ A1

issue
information
billing
tender
construction
as built

6 Darnaway Street Edinburgh EH3 6BG
0131 226 7071
mail@rankinfraser.com www.rankinfraser.com