


ANG



THE ANCIENT MONUMENTS AND  
ARCHAEOLOGICAL AREAS ACT 1979

Entry in the Schedule of Monuments

1997

Re: The Monument known as  
Tealing, souterrain

in the Parish of Tealing and  
County of Angus

132

Search Sheet No: 67959

127


Solicitor  
to the  
Secretary of State  
for Scotland  
Victoria Quay  
Edinburgh

MFA02973

90299

THE ANCIENT MONUMENTS AND ARCHAEOLOGICAL AREAS ACT 1979  
ENTRY IN THE SCHEDULE OF MONUMENTS

The monument known as Tealing, souterrain comprises a souterrain of later prehistoric date. The area to be scheduled encompasses the souterrain and an area around it in which traces of associated activity may be expected to survive. It is circular with a diameter of 60m. The above-ground elements of the fence surrounding the souterrain are excluded from the scheduling. The monument, which lies in the Parish of Tealing and the County of Angus as shown outlined in red on the Plan annexed and executed as relative hereto and



is hereby included in the Schedule of Monuments appearing to the Secretary of State for Scotland to be of national importance compiled and maintained by him under section 1(1) of the Ancient Monuments and Archaeological Areas Act 1979.

Given under the Seal of the Secretary of State for Scotland.



Assistant Secretary  
Date 30 September 1997

Historic Scotland  
Longmore House  
Salisbury Place  
EDINBURGH  
EH9 1SH

Register on behalf of the Secretary of State for Scotland in the Register of the County of Angus.



Solicitor, Edinburgh, Agent

ANU 7 1202

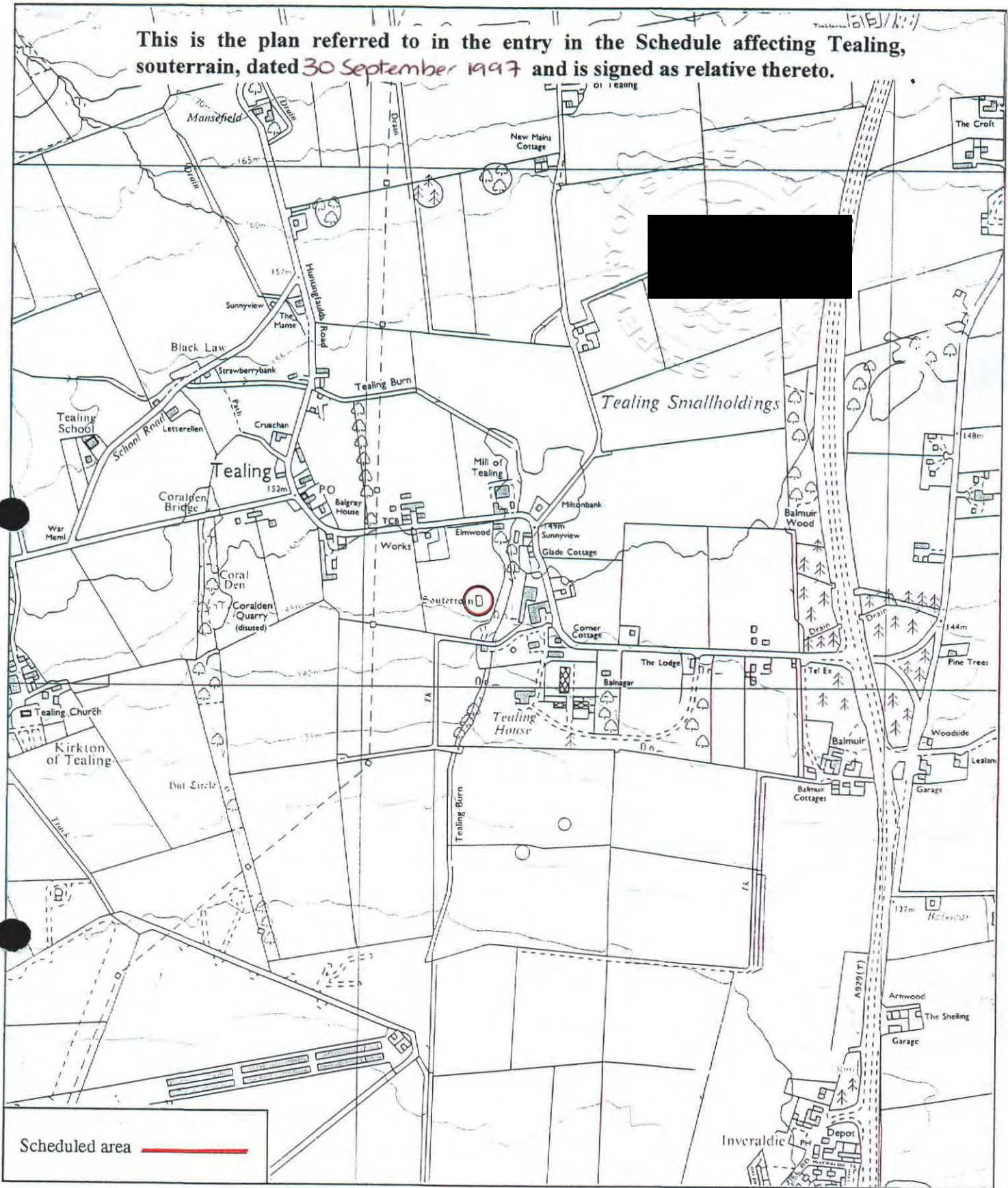
MFA03073

REGISTERS OF SCOTLAND  
GENERAL REGISTER OF SASINES  
COUNTY OF ANGUS  
FICHE 1252 FRAME 32  
PRESENTED & RECORDED ON



- 8 DEC 1997

This is the plan referred to in the entry in the Schedule affecting Tealing, souterrain, dated 30 September 1997 and is signed as relative thereto.



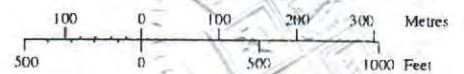
Tealing, souterrain

Tealing Parish 1402



Sheet: NO43NW

Scale 1:10,000



© Crown copyright reserved