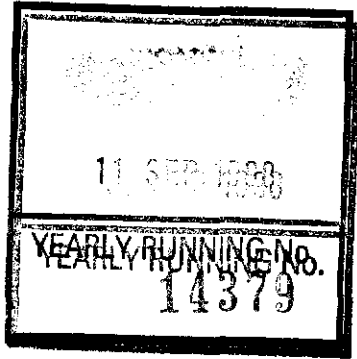


THE ANCIENT MONUMENTS AND
ARCHAEOLOGICAL AREAS ACT 1979



Entry in the Schedule of Monuments

455¹⁵⁰/363

8/71

1998

Re: The Monument known as
St Orland's Stone, Glamis


in the Parish of Glamis and
County of Angus

Search Sheet No: 455


Solicitor
to the
Secretary of State
for Scotland
Victoria Quay
Edinburgh

THE ANCIENT MONUMENTS AND ARCHAEOLOGICAL AREAS ACT 1979
ENTRY IN THE SCHEDULE OF MONUMENTS

The monument known as St Orland's Stone, Glamis comprises a cross slab of Pictish date. The area to be scheduled encompasses the stone and the enclosure within which it lies. It is rectangular, measuring 5m ENE-WSW by 4m. The boundaries are formed by the edge of the modern enclosure. Above-ground components of this enclosure are excluded from the scheduling. The monument, which lies in the Parish of Glamis and the County of Angus as shown outlined in red on the Plan annexed and executed as relative hereto and which forms

 is hereby included in the Schedule of Monuments appearing to the Secretary of State for Scotland to be of national importance compiled and maintained by him under section 1(1) of the Ancient Monuments and Archaeological Areas Act 1979.

Given under the Seal of the Secretary of State for Scotland.


Assistant Secretary

Date 9 January 1998

Historic Scotland
Longmore House
Salisbury Place
EDINBURGH
EH9 1SH

Register on behalf of the Secretary of State for Scotland in the Register of the County of Angus.


Solicitor, Edinburgh, Agent

MFA03576

REGISTERS OF SCOTLAND
GENERAL REGISTER OF SASINES
COUNTY OF ANGUS
FICHE 801 FRAME 5
PRESENTED & RECORDED ON

111 SEP 1998

This is the plan referred to in the entry in the Schedule affecting St Orland's Stone, Glamis, dated 9 January 1998 and is signed as relative thereto.



Scheduled area

St Orland's Stone, Glamis
Glamis Parish

N
Sheet: NO4050

Scale 1:2500

© Crown copyright reserved