


OK

THE ANCIENT MONUMENTS AND
ARCHAEOLOGICAL AREAS ACT 1979



Entry in the Schedule of Monuments

2001

16

Re: The Monument known as
Mousa broch

in the Parish of Dunrossness and
County of Orkney and Zetland

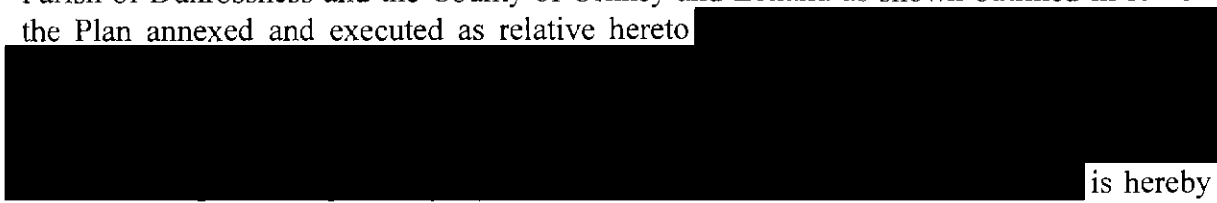
19

Search Sheet No: 435

Historic Scotland
Longmore House
Salisbury Place
Edinburgh


THE ANCIENT MONUMENTS AND ARCHAEOLOGICAL AREAS ACT 1979
ENTRY IN THE SCHEDULE OF MONUMENTS

The monument known as Mousa, broch comprises the remains of an Iron Age broch, situated on a low promontory on the W shore of the uninhabited island of Mousa. The broch is surrounded by a low stone bank. The area to be scheduled is irregular with maximum dimensions of 60m from N-S by 75m from E-W, to include the broch, surrounding outbuildings and enclosing bank and an area around in which evidence relating to their construction and use may survive. All modern above ground structures, such as information panels, are excluded from the scheduling. The monument, which lies in the Parish of Dunrossness and the County of Orkney and Zetland as shown outlined in red on the Plan annexed and executed as relative hereto




is hereby included in the Schedule of Monuments appearing to the Scottish Ministers to be of national importance compiled and maintained by them under section 1(1) of the Ancient Monuments and Archaeological Areas Act 1979.

Subscribed by Frank James Lawrie, Director of Heritage Policy with Historic Scotland, being an officer of the Scottish Ministers at Edinburgh on the 23rd day of February Two thousand and one, before this witness Lesley Macdonald, of Longmore House, Salisbury Place, Edinburgh.



Witness



Director of Heritage Policy

Register on behalf of the Scottish Ministers in the Register of the County of Orkney and Zetland.



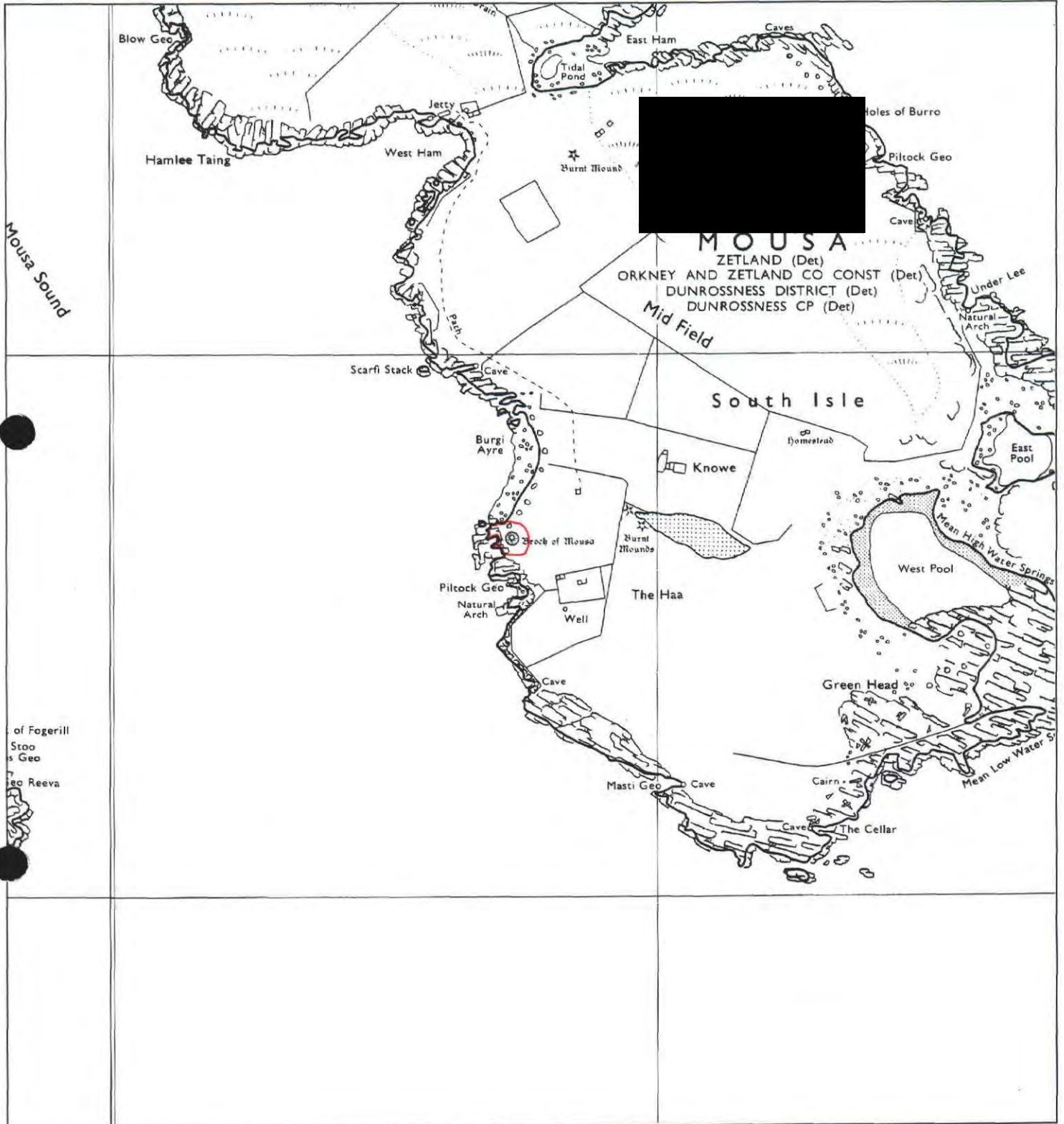
An Officer of the Scottish Ministers

MFA04088

REGISTERS OF SCOTLAND
GENERAL REGISTER OF SASINES
COUNTIES OF ORKNEY & ZETLAND
FICHE 91 FRAME 36
PRESENTED & RECORDED ON

16 MAY 2001

This is the plan referred to in the entry in the Schedule affecting Mousa, broch, dated: 23 February 2001 and is signed as relative thereto.




Mousa, broch
Dunrossness Parish

Scheduled Area



MapSheet: HU42SE



This map is reproduced from the OS map by Historic Scotland with the permission of The Controller of Her Majesty's Stationery Office, © Crown copyright. Unauthorised reproduction infringes Crown Copyright and may lead to prosecution or civil proceedings. Licence No. GD 03135G0014.