

2

Handwritten initials

SS 76156
 APR 1994
 09682
 C £22.00
BL

THE ANCIENT MONUMENTS AND
ARCHAEOLOGICAL AREAS ACT 1979

Entry in the Schedule of Monuments

63

1994

Re: The Monument known as
 Cairn of Memsie
 in the Parish of Rathen and
 County of Aberdeen

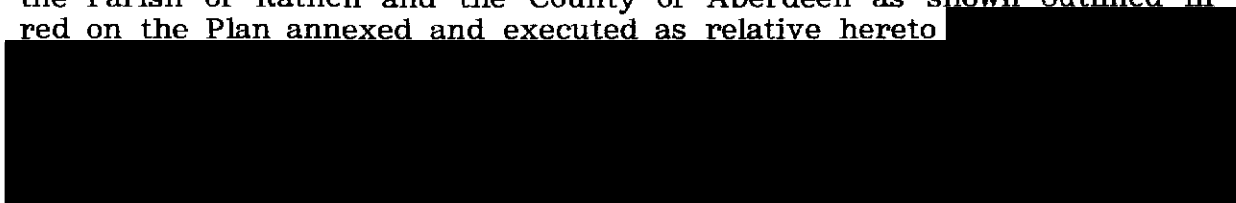
Search Sheet No: 76156

Solicitor
 to the
 Secretary of State
 for Scotland
 New St Andrew's House
 Edinburgh

FAS 7333


THE ANCIENT MONUMENTS AND ARCHAEOLOGICAL AREAS ACT 1979
ENTRY IN THE SCHEDULE OF MONUMENTS

The monument known as Cairn of Memsie comprises a cairn of the Bronze Age measuring 24m in diameter and 4.4m high. The area to be scheduled measures a maximum of 50m WNW to ESE by 50m transversely, to include the cairn and an area around it in which traces of activity associated with its construction and use may survive. The area to be scheduled is delineated on the west and south sides by field boundaries, which are themselves excluded from the scheduling. The monument, which lies in the Parish of Rathen and the County of Aberdeen as shown outlined in red on the Plan annexed and executed as relative hereto



is hereby included in the Schedule of Monuments appearing to the Secretary of State for Scotland to be of national importance compiled and maintained by him under section 1(1) of the Ancient Monuments and Archaeological Areas Act 1979.


Given under the Seal of the Secretary of State for Scotland.



Assistant Secretary
Date 14 MARCH 1994

Historic Scotland
20 Brandon Street
Edinburgh
EH3 5RA

Register on behalf of the Secretary of State for Scotland in the Register of the County of Aberdeen.



Solicitor, Edinburgh, Agent

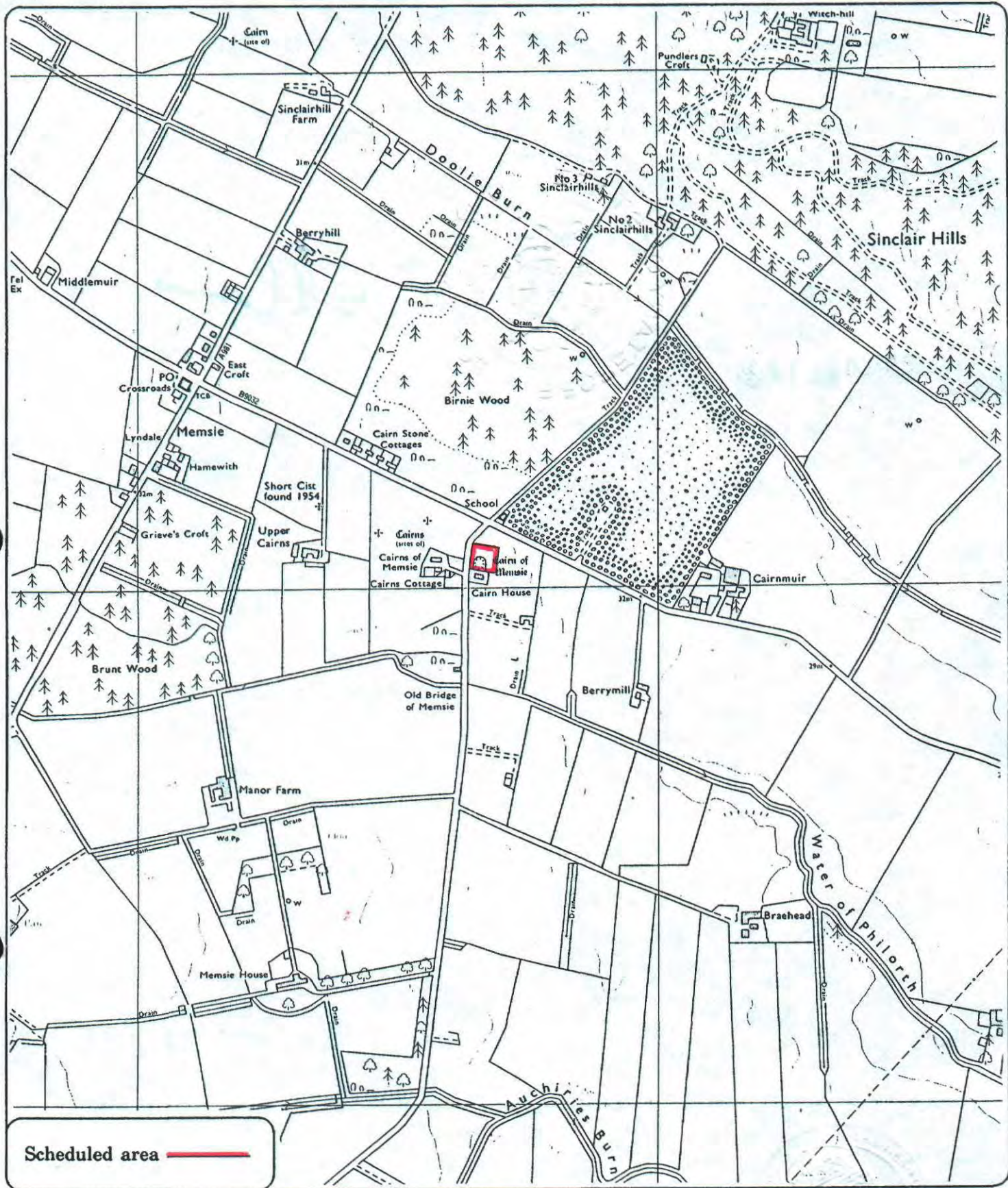
AB84 122

413

REGISTERS OF SCOTLAND
GENERAL REGISTER OF SASINES
COUNTY OF ABERDEEN

MDO06446.SCH

Fiche722..... Frame43.....
Presented and Recorded on 11 APR 1994



Scheduled area —

Cairn of Memsie

Rathen Parish



Sheet: NJ 96 SE

Scale: 1/10,000



© Crown copyright reserved