

3 FEB 1977

0004

THE ANCIENT MONUMENTS AND
ARCHAEOLOGICAL AREAS ACT 1979

Entry in the Schedule of Monuments

1994

Re: The Monument known as
Moss Farm, Machrie Moor, stone circles,
cairns, hut-circles and fields

in the Parish of Kilmory and
County of Bute

17
16

4

Search Sheet No: 2694 and 6785

Solicitor
to the
Secretary of State
for Scotland
Victoria Quay
Edinburgh

THE ANCIENT MONUMENTS AND ARCHAEOLOGICAL AREAS ACT 1979
ENTRY IN THE SCHEDULE OF MONUMENTS

The monument known as Moss Farm, Machrie Moor, stone circles, cairns, hut-circles and fields comprises an area of Machrie Moor in which a rich archaeological landscape of prehistoric ritual and domestic structures and deposits is known to survive, both above and below the ground, including stone circles, chambered cairns, hut-circles and field systems. The area to be scheduled is irregular on plan and measures up to 1150m from SSW to NNE by 1060m transversely, to include all the upstanding features and an area around in which associated remains are likely to survive. The above-ground portion of the modern memorial stone is excluded. The monument, which lies in the Parish of Kilmory and the County of Bute as shown outlined in red on the Plan annexed and executed as relative hereto and



is hereby included in the Schedule of Monuments appearing to the Secretary of State for Scotland to be of national importance compiled and maintained by him under section 1(1) of the Ancient Monuments and Archaeological Areas Act 1979.


Given under the Seal of the Secretary of State for Scotland



Assistant Secretary
Date 1 NOVEMBER 1994

Historic Scotland
20 Brandon Street
Edinburgh
EH3 5RA

Register on behalf of the Secretary of State for Scotland in the Register of the County of Bute.

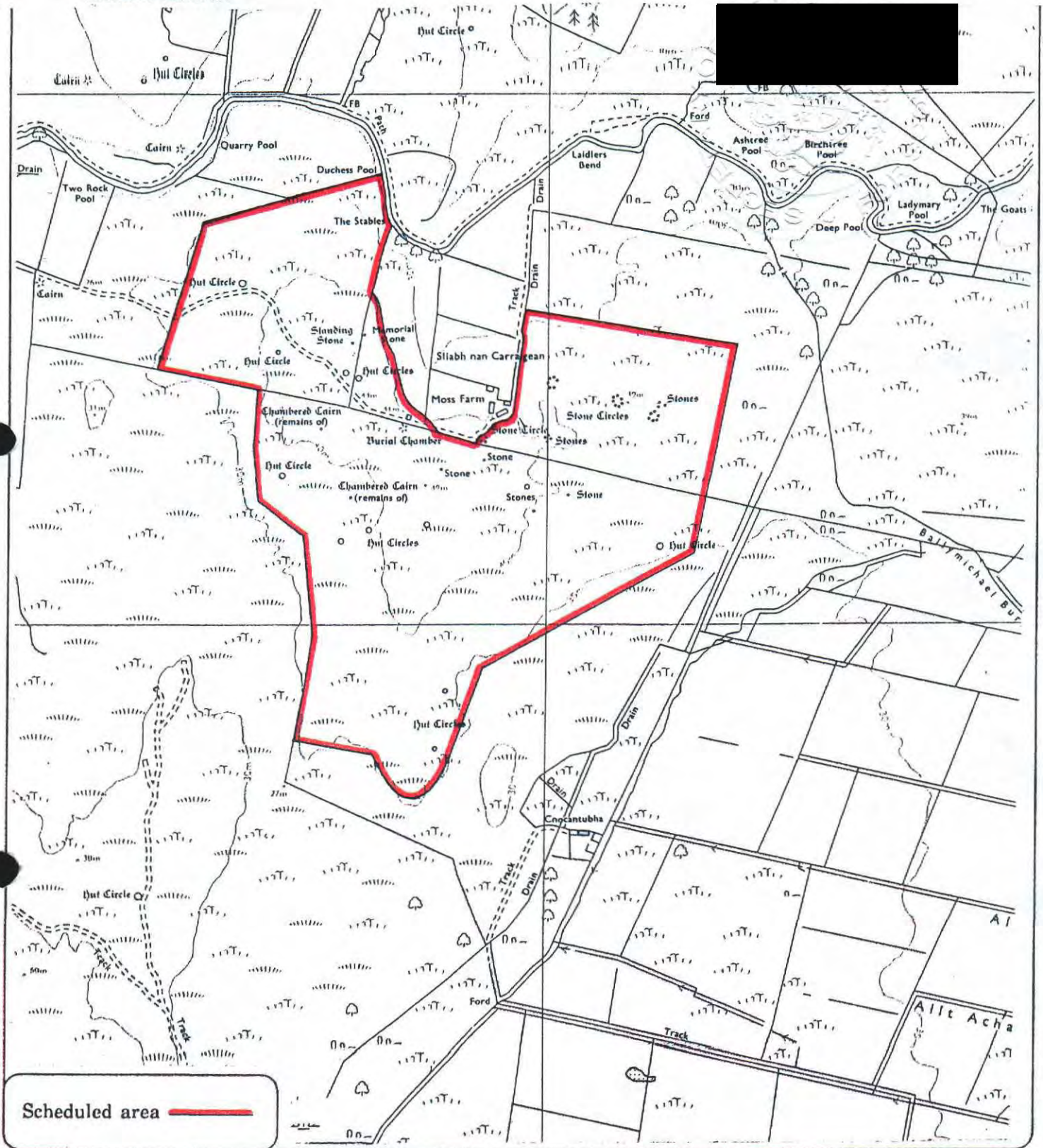


Solicitor, Edinburgh, Agent

REGISTERS OF SCOTLAND
GENERAL REGISTER OF SASINES
COUNTY OF BUTE
FICHE 6 FRAME 42
PRESENTED & RECORDED ON - 3 FEB 1998

BUT 8 0 0 6

This is the plan referred to in the entry in the Schedule affecting Moss Farm, Machrie Moor, stone circles, cairns, hut-circles and fields, dated 1 November 1994 and is signed as relative thereto.




Moss Farm, Machrie Moor, stone circles, cairns, hut-circles and fields

Kilmory Parish



Sheet : NR 93 SW

Scale : 1/10,000



© Crown copyright reserved