

10430, 7812,
6445, 8767
and 8683

16 AUG 1991
No. 4252
CL22-00 <i>etc</i>

THE ANCIENT MONUMENTS AND
ARCHAEOLOGICAL AREAS ACT 1979

Entry in the Schedule of Monuments

1994

Re: The Monument known as
Dunchragaig, cairn 280m NW of
in the Parish of Kilmichael Glassary and
County of Argyll

Search Sheet No: 10430
7812
6445
8683
8767


2 for 7353 5

Solicitor
to the
Secretary of State
for Scotland
New St Andrew's House
Edinburgh

2011


THE ANCIENT MONUMENTS AND ARCHAEOLOGICAL AREAS ACT 1979
ENTRY IN THE SCHEDULE OF MONUMENTS

The monument known as Dunchragaig, cairn 280m NW of comprises a Bronze Age burial cairn which is situated on a slight tree-covered terrace. The area to be scheduled is almost circular on plan and measures up to 50m in diameter, to include the cairn and an area around in which associated remains may survive. The monument, which lies in the Parish of Kilmichael Glassary and the County of Argyll as shown outlined in red on the Plan annexed and executed as relative hereto



is hereby included in the Schedule of Monuments appearing to the Secretary of State for Scotland to be of national importance compiled and maintained by him under section 1(1) of the Ancient Monuments and Archaeological Areas Act 1979.

Given under the Seal of the Secretary of State for Scotland.



Assistant Secretary
Date 7 JULY 1994

Historic Scotland
20 Brandon Street
Edinburgh
EH3 5RA

Register on behalf of the Secretary of State for Scotland in the Register of the County of Argyll.



Solicitor, Edinburgh, Agent

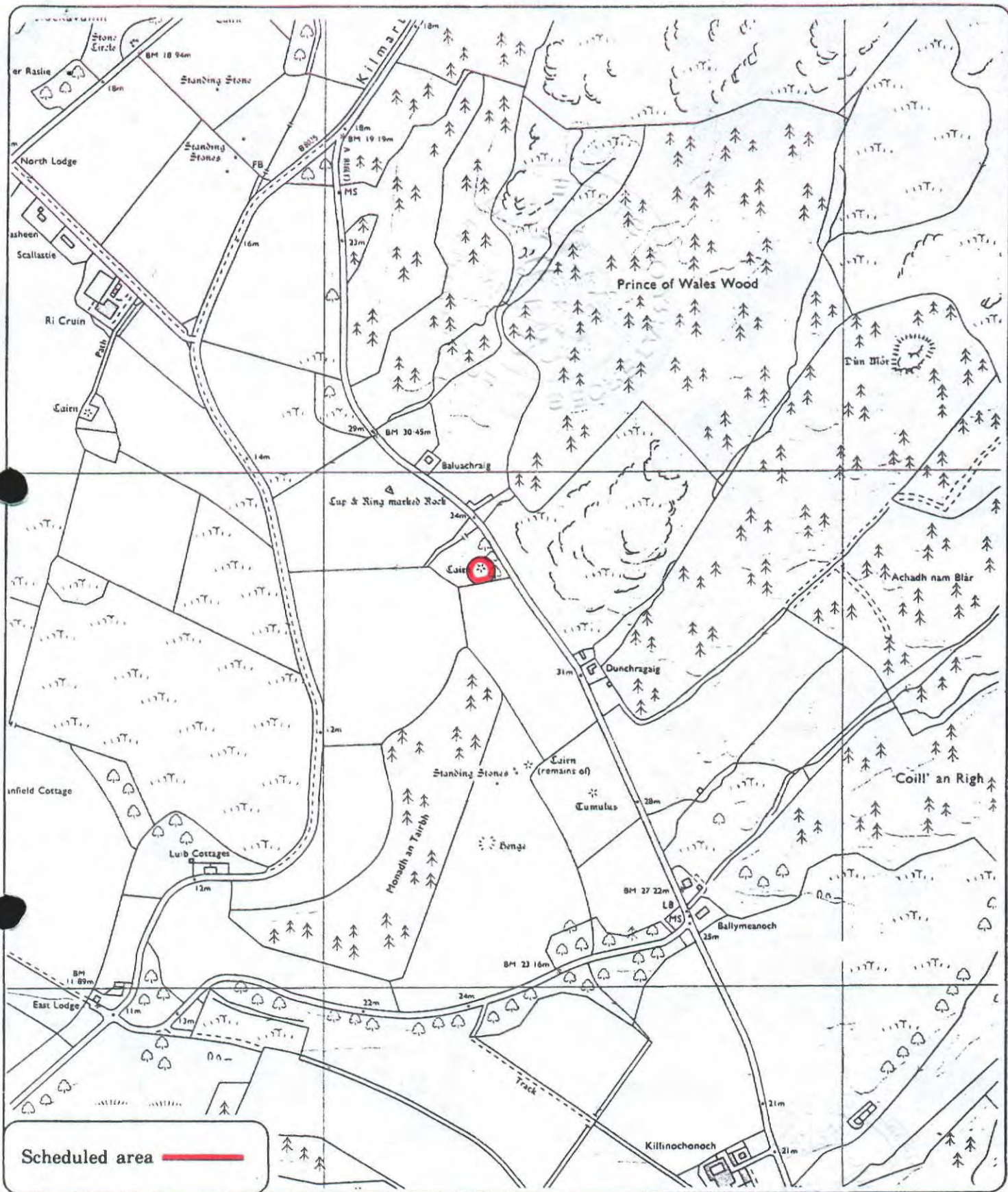
ARG 94 - 297

REGISTERS OF SCOTLAND
GENERAL REGISTER OF SASINES
COUNTY OF ARGYLL

41

MDO00541

Fiche 297 Frame 41
Presented and Recorded on T 6 AUG 1994



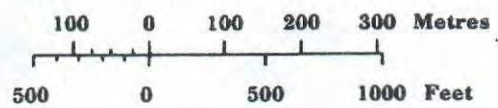
Dunchragaig, cairn 280m NW of

Kilmichael Glassary Parish



Sheet : NR 89 NW

Scale : 1/10,000



© Crown copyright reserved

ARG 94.297

42 MF0476c