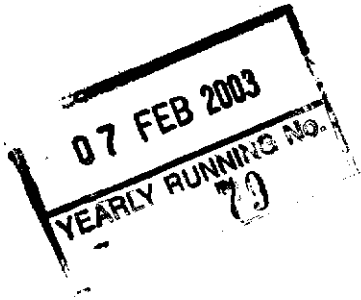


KRM

THE ANCIENT MONUMENTS AND  
ARCHAEOLOGICAL AREAS ACT 1979



Entry in the Schedule of Monuments

S31849748001

*Drumcoltran Castle*

*3* *4*

2002

Re: The Monument known as  
Drumcoltran Castle (Tower)


in the Parish of Kirkgunzeon and  
County of the Stewartry of Kirkcudbright

Search Sheet No: 6125

Historic Scotland  
Longmore House  
Salisbury Place  
Edinburgh


THE ANCIENT MONUMENTS AND ARCHAEOLOGICAL AREAS ACT 1979  
ENTRY IN THE SCHEDULE OF MONUMENTS

The monument known as Drumcoltran Castle (Tower), comprises the 16<sup>th</sup>-century towerhouse of Drumcoltran, and a small area of ground associated with it. The tower is situated among farm buildings, reflecting the later medieval arrangement of ancillary buildings within an associated barmkin. The L-shaped tower rises to three storeys and an attic. With a straight-coped corbelled parapet. The stair tower is a storey higher without a parapet and terminates in a small watch-chamber. The area to be scheduled comprises the remains described and an area around them within which related material may be expected to be found and measures 19.7m NW-SE by 13.6m NE-SW. The monument, which lies in the Parish of Kirkgunzeon and the County of the Stewartry of Kirkcudbright as shown outlined in red on the Plan annexed and executed as relative hereto




is hereby included in the Schedule of Monuments appearing to the Scottish Ministers to be of national importance compiled and maintained by them under section 1(1) of the Ancient Monuments and Archaeological Areas Act 1979.

Subscribed by Sheenagh Adams, Director of Heritage Policy with Historic Scotland, being an officer of the Scottish Ministers at Edinburgh on the 19<sup>th</sup> day of December Two thousand and two, before this witness Lesley Macdonald, of Longmore House, Salisbury Place, Edinburgh.



Director of Heritage Policy

Register on behalf of the Scottish Ministers in the Register of the County of the Stewartry of Kirkcudbright.



REGISTERS OF SCOTLAND  
GENERAL REGISTER OF SASINES  
COUNTY OF STEWARTY OF KIRKCUDBRIGHT  
FICHE OF FRAMES  
PRESENTED AND RECORDED ON

Officer of the Scottish Ministers

KRK 03

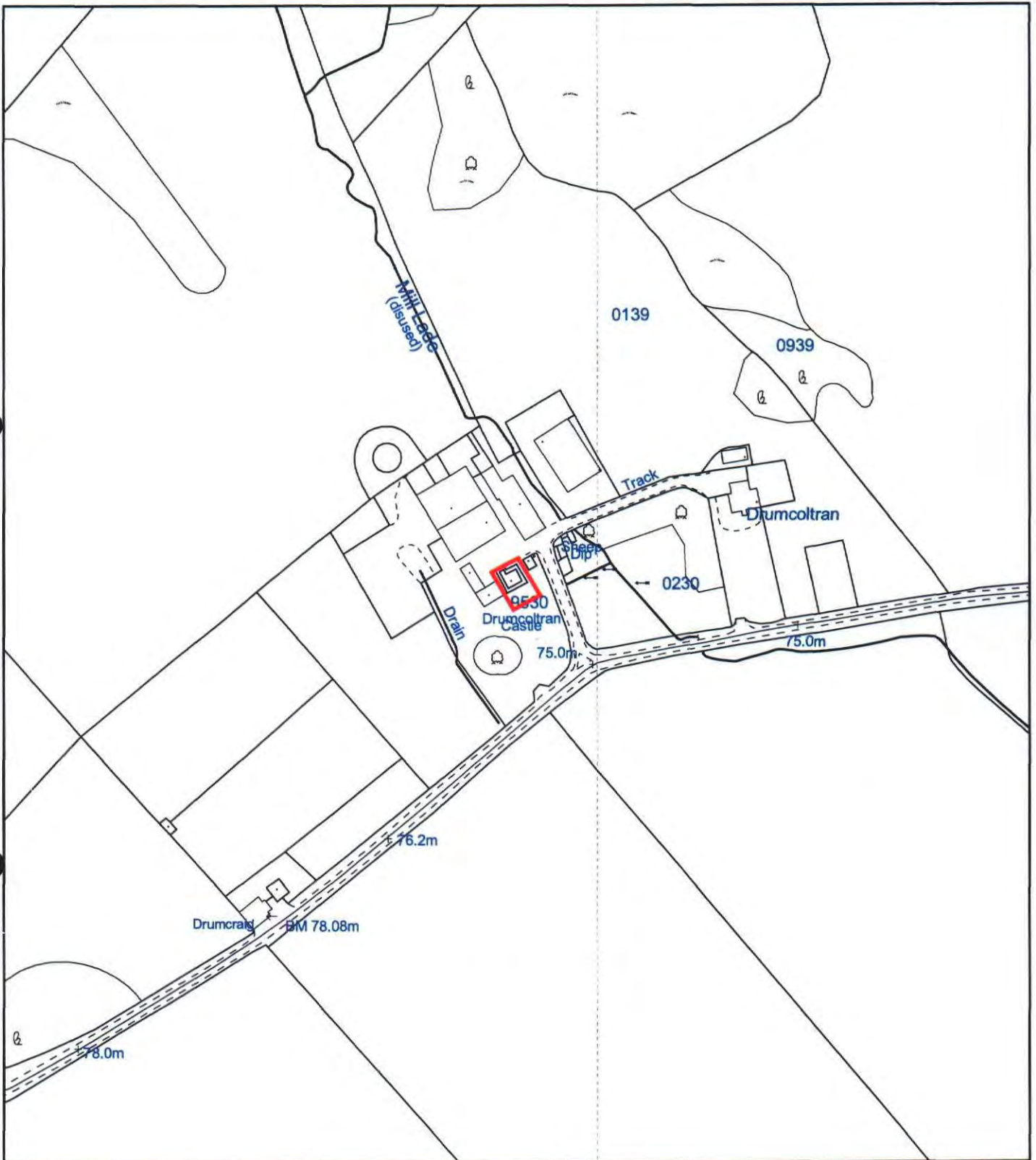
07

MFA17290.122

07 FEB 2003

5

This is the plan referred to in the entry in the Schedule affecting Drumcoltran Castle (Tower), dated: 19/12/02 and is signed as relative thereto.



Drumcoltran Castle (Tower)

Kirkgunzeon Parish

Scheduled Area

N



MapSheet: NX86NE

Scale 1:2,500

30 0 30 60 90 120 Meters

This map is reproduced from the OS map by Historic Scotland with the permission of The Controller of Her Majesty's Stationery Office, © Crown copyright. Unauthorised reproduction infringes Crown Copyright and may lead to prosecution or civil proceedings. Licence No. GD 03135G0014.