

Leto
THE ANCIENT MONUMENTS AND
ARCHAEOLOGICAL AREAS ACT 1979



Entry in the Schedule of Monuments

6
2002

Re: The Monument known as
Craignethan Castle

in the Parish of Lesmahagow and
County of Lanark

Search Sheet No: 30518

Historic Scotland
Longmore House
Salisbury Place
Edinburgh

MFA12569

90083

THE ANCIENT MONUMENTS AND ARCHAEOLOGICAL AREAS ACT 1979
ENTRY IN THE SCHEDULE OF MONUMENTS

The monument known as Craignethan Castle comprises a castle of medieval date, visible as an upstanding building. The area to be scheduled comprises the remains described and an area around them within which related material may be expected to survive. It is irregular in plan, bounded by the River Nethan to the E, with maximum dimensions of 324m from the easternmost to the westernmost points, by 246m from the northernmost to the southernmost points. The monument, which lies in the Parish of Lesmahagow and the County of Lanark as shown outlined in red on the Plan annexed and executed as relative hereto




is hereby included in the Schedule of Monuments appearing to the Scottish Ministers to be of national importance compiled and maintained by them under section 1(1) of the Ancient Monuments and Archaeological Areas Act 1979.

Subscribed by Owen Kelly, Director, Properties in Care with Historic Scotland, being an officer of the Scottish Ministers at Edinburgh on the 4th day of March Two thousand and two, before this witness Lesley Macdonald, of Longmore House, Salisbury Place, Edinburgh.



Witness



Director, Properties in Care

Register on behalf of the Scottish Ministers in the Register of the County of Lanark.



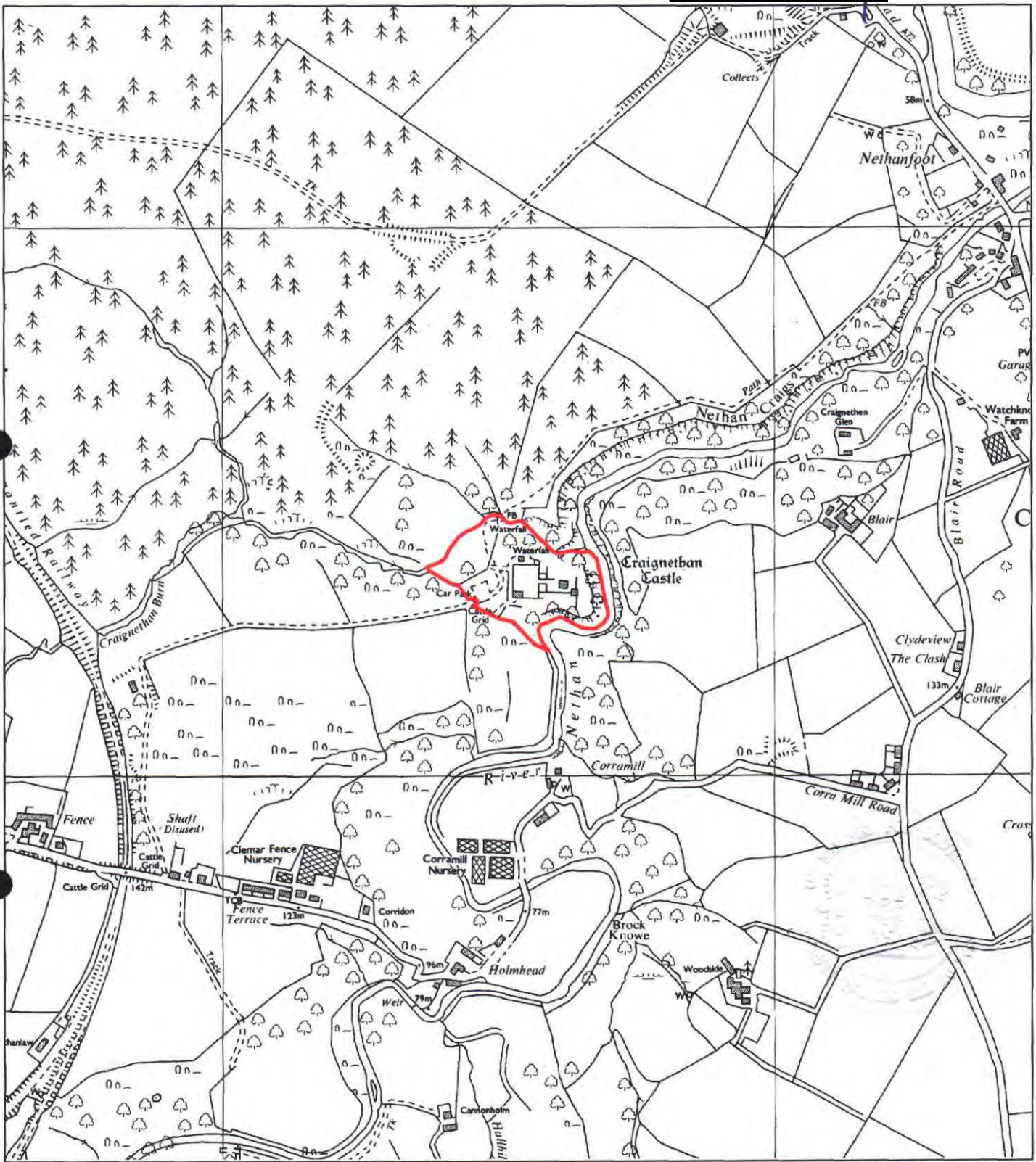

An Officer of the Scottish Ministers

MFA12769

REGISTERS OF SCOTLAND
GENERAL REGISTER OF SASINES
COUNTY OF LANARK
FICHE 102 FRAME 4
PRESENTED AND RECORDED ON 19 JUN 2002

LAN 0 2 . . . 1 0 2

This is the plan referred to in the entry in the Schedule affecting
 Craignethan Castle,
 dated: 4/3/08 and is signed as relative thereto.



Craignethan Castle
 Lesmahagow Parish
 Scheduled Area

N

 MapSheet: NS84NW

Scale 1:10,000

This map is reproduced from the OS map by Historic Scotland with the permission of The Controller of Her Majesty's Stationery Office, © Crown copyright. Unauthorised reproduction infringes Crown Copyright and may lead to prosecution or civil proceedings. Licence No. GD 03135G0014.

5