


THE ANCIENT MONUMENTS AND
ARCHAEOLOGICAL AREAS ACT 1979



Entry in the Schedule of Monuments

9

631845647501

2002

Re: The Monument known as
Cairn Holy, chambered cairn 35m S of
Cairnholy

in the Parish of Kirkmabreck and
County of the Stewartry of Kirkcudbright


Search Sheet No: 7153 (1 S of S)

Historic Scotland
Longmore House
Salisbury Place
Edinburgh

MFA01190.072

THE ANCIENT MONUMENTS AND ARCHAEOLOGICAL AREAS ACT 1979
ENTRY IN THE SCHEDULE OF MONUMENTS

The monument known as Cairn Holy, chambered cairn 35m S of Cairnholy comprises a roughly oblong chambered cairn of prehistoric date. The monument lies on the summit of a low hillock in arable farmland at around 135m OD. The area to be scheduled comprises the remains described and an area around them within which related material may be expected to be found. It is irregular with maximum dimensions of 72m NE-SW and 42m NW-SE. The above ground sections of the modern farm building, erected in the north-east corner are excluded from the scheduling. The monument, which lies in the Parish of Kirkmabreck and the County of the Stewartry of Kirkcudbright as shown outlined in red on the Plan annexed and executed as relative hereto



included in the Schedule of Monuments appearing to the Scottish Ministers to be of national importance compiled and maintained by them under section 1(1) of the Ancient Monuments and Archaeological Areas Act 1979.

Subscribed by Sheenagh Adams, Director of Heritage Policy with Historic Scotland, being an officer of the Scottish Ministers at Edinburgh on the 20th day of November Two thousand and two, before this witness Lesley Macdonald, of Longmore House, Salisbury Place, Edinburgh.



Director of Heritage Policy

Register on behalf of the Scottish Ministers in the Register of the County of the Stewartry of Kirkcudbright.



KPK 03 *03

MFA01390.072

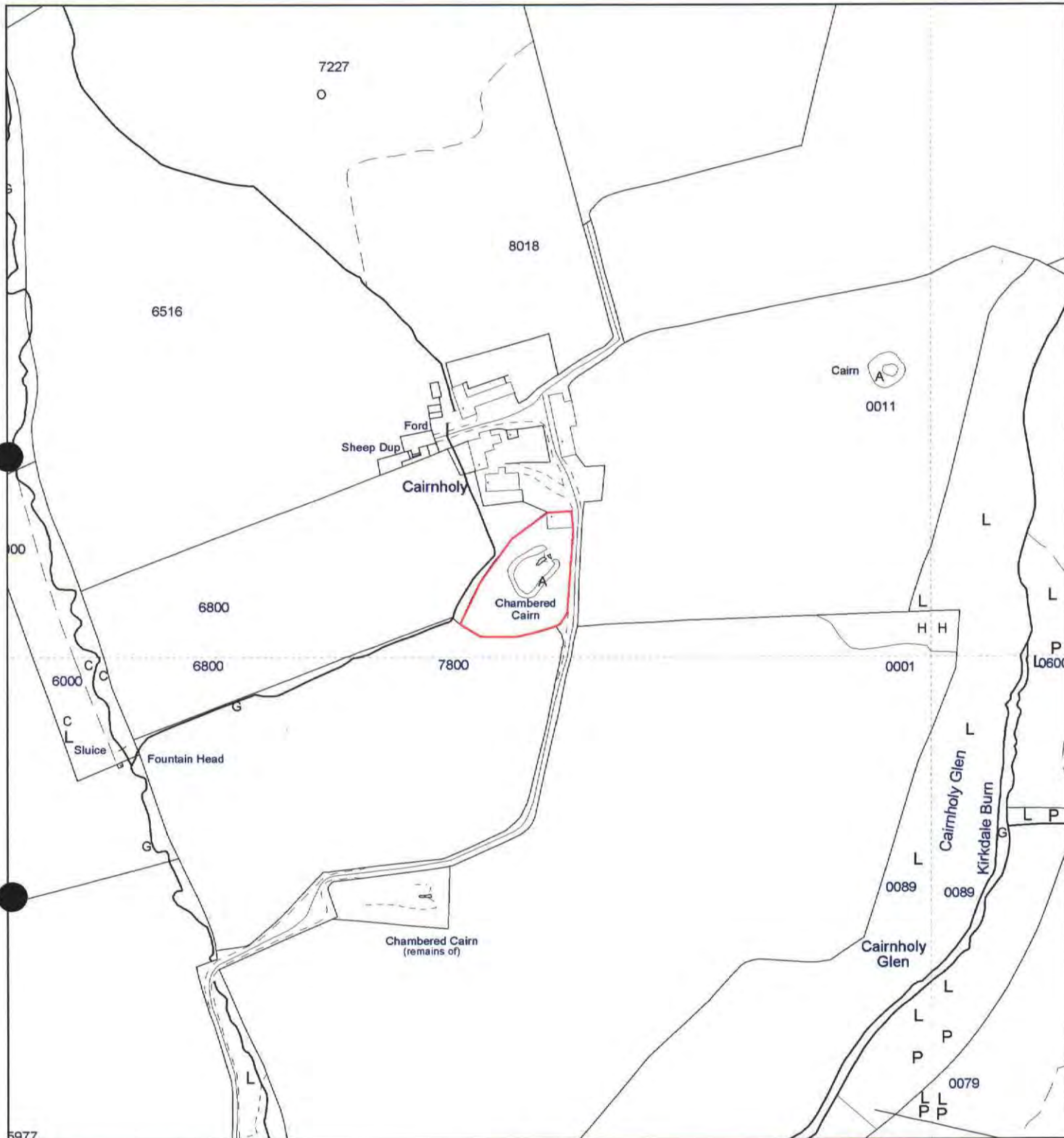
REGISTERS OF SCOTLAND
GENERAL REGISTER OF SASINES
COUNTY OF STEWARTY OF KIRKCUDBRIGHT
FICHE 3 FRAME 1
PRESENTED AND RECORDED ON

An Officer of the Scottish Ministers

- 9 JAN 2003



This is the plan referred to in the entry in the Schedule affecting
 Cairn Holy, chambered cairn 35m S of Cairnholy,
 dated: 20/11/02 and is signed as relative thereto.



Cairn Holy, chambered cairn 35m S
 of Cairnholy


Kirkmabreck Parish

Scheduled Area



MapSheet: NX5154

Scale 1:2,500



This map is reproduced from the OS map by Historic Scotland
 with the permission of The Controller of Her Majesty's Stationery
 Office, ©Crown copyright. Unauthorised reproduction infringes
 Crown Copyright and may lead to prosecution or civil proceedings.
 Licence No. GD 03135G0014.

KRK 03 03