

NGM

THE ANCIENT MONUMENTS AND
ARCHAEOLOGICAL AREAS ACT 1979

Entry in the Schedule of Monuments

2

2002

Re: The Monument known as
Barsalloch Fort

in the Parish of Mochrum and
County of Wigtown

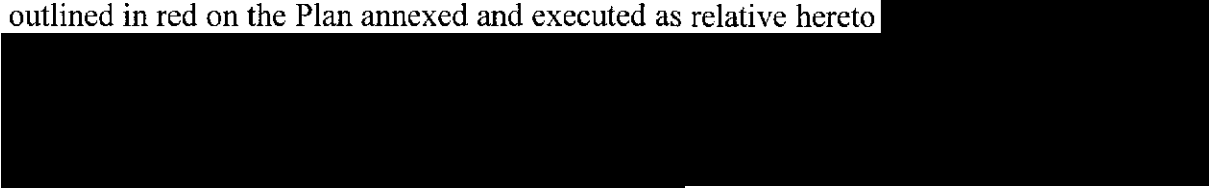
Search Sheet No: 210

S317

Historic Scotland
Longmore House
Salisbury Place
Edinburgh


THE ANCIENT MONUMENTS AND ARCHAEOLOGICAL AREAS ACT 1979
ENTRY IN THE SCHEDULE OF MONUMENTS

The monument known as Barsalloch Fort comprises a promontory fort of prehistoric date, visible as a series of upstanding earthworks. The monument lies on the edge of a steep coastal slope, at around 25m OD. The area to be scheduled comprises the remains described and an area around them within which related material may be expected to survive. It is sub-rectangular with maximum dimensions of 82m NW-SE by 55m NE-SW. The monument, which lies in the Parish of Mochrum and the County of Wigtown as shown outlined in red on the Plan annexed and executed as relative hereto



is hereby included in the Schedule of Monuments appearing to the Scottish Ministers to be of national importance compiled and maintained by them under section 1(1) of the Ancient Monuments and Archaeological Areas Act 1979.

Subscribed by Owen Kelly, Director, Properties in Care with Historic Scotland, being an officer of the Scottish Ministers at Edinburgh on the 16th day of July Two thousand and two, before this witness Lesley Macdonald, of Longmore House, Salisbury Place, Edinburgh.



Witness



Director, Properties in Care

Register on behalf of the Scottish Ministers in the Register of the County of Wigtown.



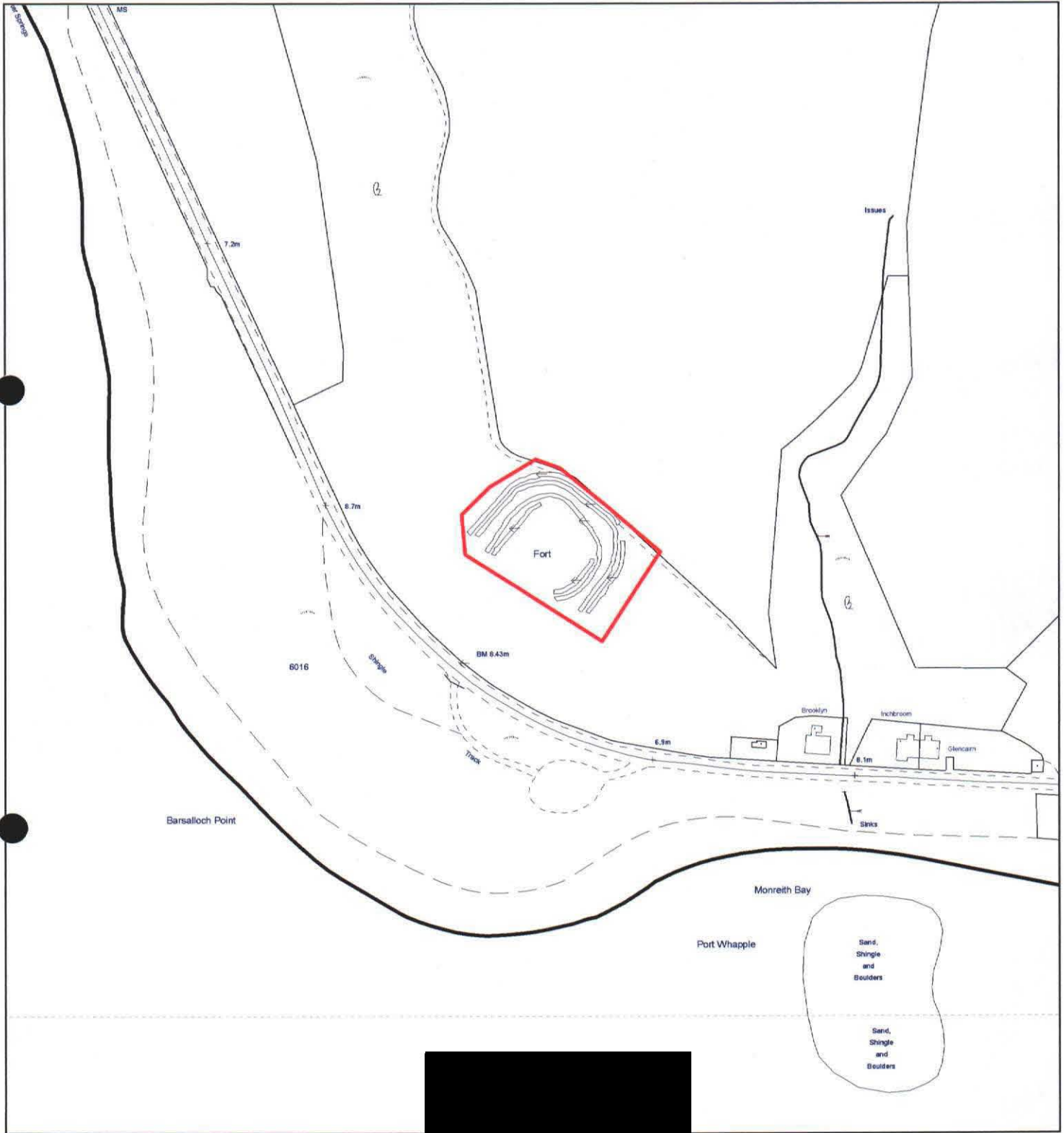
An Officer of the Scottish Ministers

MFA14773

WGN 02 56

REGISTERS OF SCOTLAND
GENERAL REGISTER OF SASINES
COUNTY OF WIGTOWN
FICHE 56 FRAME 19
PRESENTED AND RECORDED ON 26 SEP 2002

This is the plan referred to in the entry in the Schedule affecting
Barsalloch Fort,
dated: 16/11/02 and is signed as relative thereto.



Barsalloch Fort

Mochrum Parish

Scheduled Area



MapSheet: NX34SW



Scale 1:2,500

30 0 30 60 90 120 Meters

This map is reproduced from the OS map by Historic Scotland with the permission of The Controller of Her Majesty's Stationery Office, © Crown copyright. Unauthorised reproduction infringes Crown Copyright and may lead to prosecution or civil proceedings. Licence No. GD 03135G0014.