



THE ANCIENT MONUMENTS AND ARCHAEOLOGICAL AREAS ACT 1979 13236
ENTRY IN THE SCHEDULE OF MONUMENTS

The monument known as **Kildalton Church, church, High Cross, and cross 60m NE of** comprises an early Christian high cross, and a substantial medieval church and its graveyard, which contains several finely carved gravestones. It also includes a later medieval cross, which stands 60m to the NE of the church and burial ground. Kildalton is situated in the SE of the island of Islay. The monument lies at approximately 20m above sea level, on the side of a valley surrounded by rough grazing land with rocky outcrops. The area to be scheduled is in two parts. The first is the church and its graveyard and is defined by the walls of the graveyard. The second is an area 3m square to include the cross situated 60m NE of the graveyard and an area around it, defined by but excluding the iron railings. Also excluded from the scheduling are all active burial lairs and the modern walls enclosing the graveyard. The scheduled areas include the remains described above. The monument, which lies in the Parish of Kildalton and Oa and the County of Argyll as shown in red on the Plan annexed and executed as relative hereto and which forms part of the



is hereby included in the Schedule of Monuments appearing to the Scottish Ministers to be of national importance compiled and maintained by them under section 1(1) of the Ancient Monuments and Archaeological Areas Act 1979.

Subscribed by Olwyn Owen, Head of Scheduling, Marine and Battlefields with Historic Scotland, being an officer of the Scottish Ministers at Edinburgh on the 19 day of March Two thousand and thirteen, before this witness Christine Kelly, of Longmore House, Salisbury Place, Edinburgh.



Head of Scheduling, Marine and Battlefields

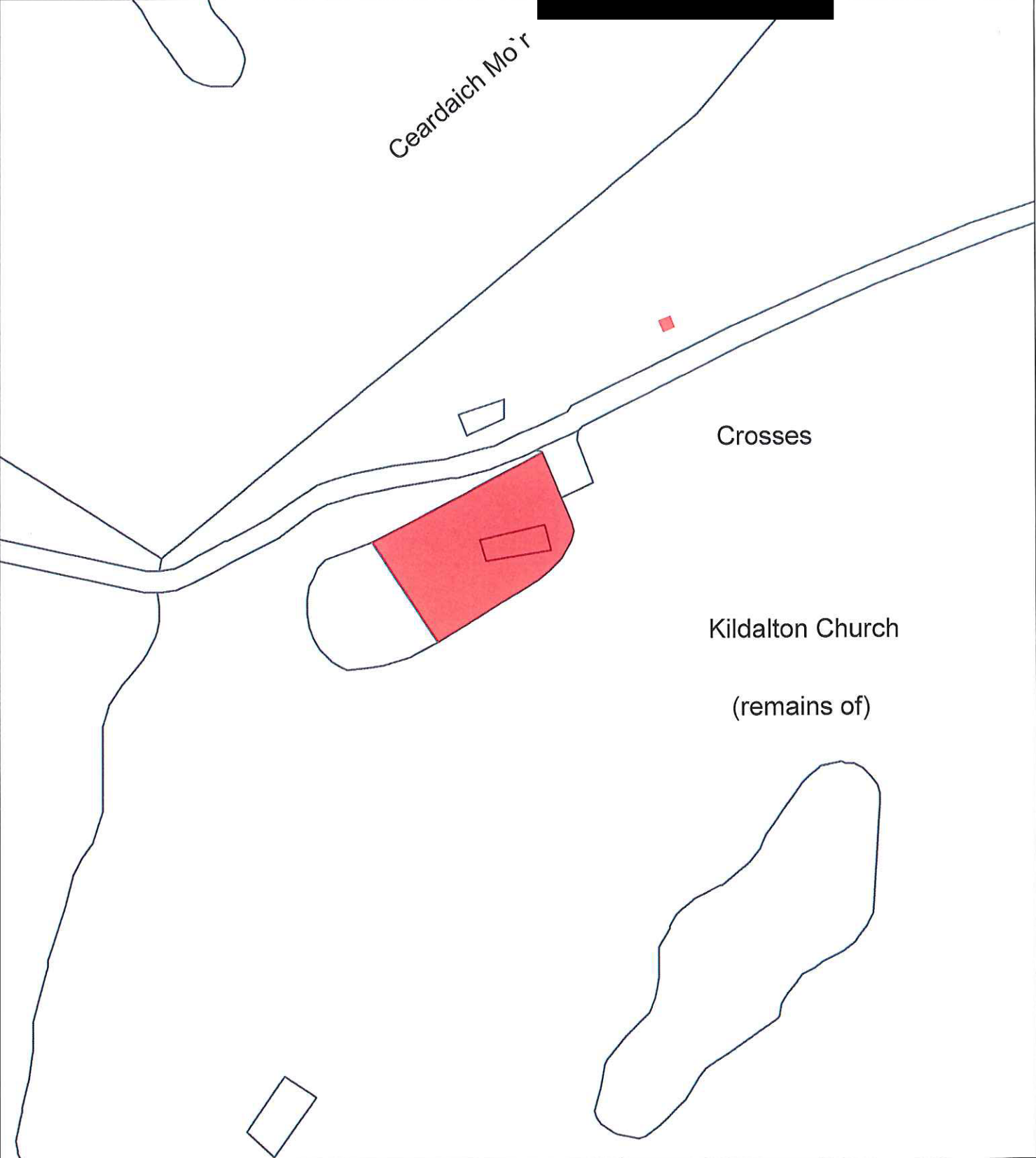
Witness

This is the plan referred to in the entry in the Schedule affecting:
Kildalton Church, church, High Cross, and cross 60m NE of

dated: 19 / 3 / 13 and is signed as relative thereto.



Ceardaich Mo'ir



Crosses

Kildalton Church

(remains of)

Index No: 13236
Kildalton Church, church, High Cross,
and cross 60m NE of

Kildalton Parish

Scheduled Area 



Mapsheet(s):
NR45SE

Scale: 1:1,250

0  50 Metres

This map is reproduced from Ordnance Survey material with the permission of Ordnance Survey on behalf of the Controller of Her Majesty's Stationery Office © Crown copyright. Unauthorised reproduction infringes Crown copyright and may lead to prosecution or civil proceedings. Historic Scotland Licence No. 100017509 [2012].

THE ANCIENT MONUMENTS AND
ARCHAEOLOGICAL AREAS ACT 1979

Entry in the Schedule of Monuments

2013

Re: The Monument known as
**Kildalton Church, church,
High Cross, and cross 60m NE of**

in the Parish of Kildalton and Oa
and
County of Argyll

Search Sheet No: 8400

Historic Scotland
Longmore House
Salisbury Place
Edinburgh