




THE ANCIENT MONUMENTS AND ARCHAEOLOGICAL AREAS ACT 1979 13213
ENTRY IN THE SCHEDULE OF MONUMENTS

The monument known as **Beinn a'Chaisteil, promontory fort and associated remains, Islay** comprises the remains of a substantial promontory fort and enclosed coastal settlement, occupying a distinctive coastal headland on the NW coast of Islay. The visible remains reflect at least two and probably more phases of use, the earliest of which is likely to be later prehistoric in origin (between 500 BC and AD 500). The site may include the remains of an early monastic settlement, as well as later structures. The scheduled area is irregular on plan, to include the remains described above and an area around them within which evidence relating to the monument's construction, use and abandonment is expected to survive. On the SE side, the scheduled area runs up to but does not include the modern drystone wall. The scheduling also specifically excludes the above-ground elements of any post-and-wire fences to allow for their upkeep and maintenance. The monument, which lies in the Parish of Kilchoman and the County of Argyll as shown in red on the Plan annexed and executed as relative hereto 

, is hereby included in the Schedule of Monuments appearing to the Scottish Ministers to be of national importance compiled and maintained by them under section 1(1) of the Ancient Monuments and Archaeological Areas Act 1979.

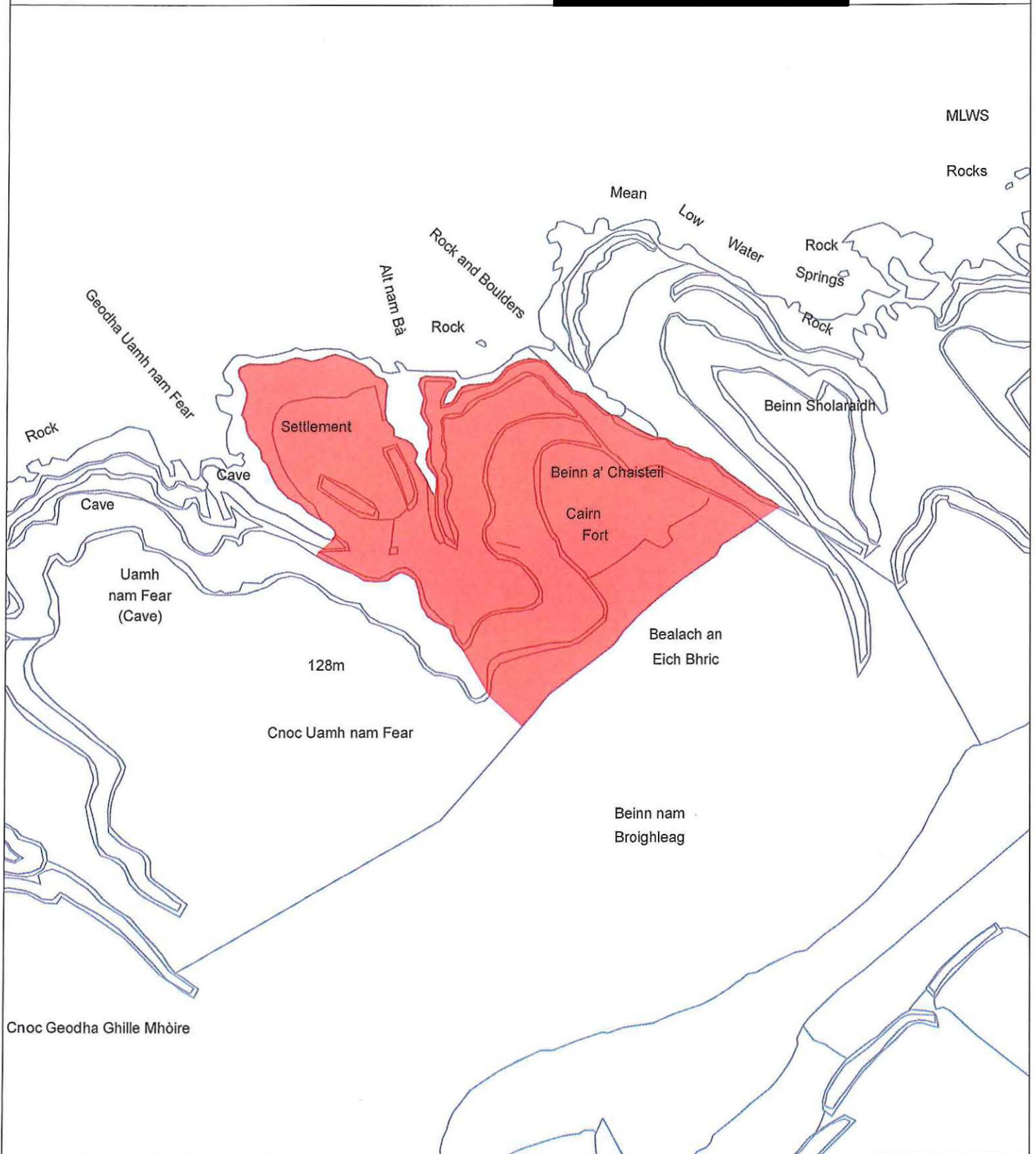
Subscribed by Barbara Cummins, Director of Heritage Management with Historic Scotland, being an officer of the Scottish Ministers at Edinburgh on the *5th* day of *December* Two thousand and thirteen, before this witness Victoria Murray, of Longmore House, Salisbury Place, Edinburgh.

 Director of Heritage Management

 Witness

This is the plan referred to in the entry in the Schedule affecting:
Beinn a'Chaisteil, promontory fort and associated remains, Islay

dated: 5/12/13 and is signed as relative thereto. [REDACTED]



Index No: 13213

Beinn a'Chaisteil, promontory fort
and associated remains, Islay

Kilchoman Parish

Scheduled Area



Mapsheet(s):
NR27SW

Scale: 1:5,000



This map is reproduced from Ordnance Survey material with the permission of Ordnance Survey on behalf of the Controller of Her Majesty's Stationery Office © Crown copyright. Unauthorised reproduction infringes Crown copyright and may lead to prosecution or civil proceedings. Historic Scotland Licence No. 100017509 [2013].

THE ANCIENT MONUMENTS AND
ARCHAEOLOGICAL AREAS ACT 1979

Entry in the Schedule of Monuments

2013

Re: The Monument known as
**Beinn a'Chaisteil, promontory fort and
associated remains, Islay**

in the Parish of Kilchoman and
County of Argyll

Search Sheet No: 24624

Historic Scotland
Longmore House
Salisbury Place
Edinburgh