


THE ANCIENT MONUMENTS AND ARCHAEOLOGICAL AREAS ACT 1979 13211
ENTRY IN THE SCHEDULE OF MONUMENTS

The monument known as Cairnbaan, prehistoric rock art 230m N & 215m NNE of Cairnbaan Hotel comprises of prehistoric rock art carved on two areas of outcropping bedrock, about 100m apart. The area to the E contains three carved rock outcrops adjacent to each other, while the area to the W comprises a single, carved rock panel lying flush with the ground. The rock art was created probably in the early prehistoric period, between about 3500 BC and 2500 BC. The monument lies at around 60m above sea level on relatively flat ground part way up slopes that form the W side of the valley of the Badden Burn. Today the rock outcrops lie in thinned plantation woodland, but originally (in the absence of trees) this site would have offered views to Lochgilphead and the sea to the SE, over Crinan Moss, and to the valley bottom to the S where Cairnbaan lies today. The area to be scheduled consists of two distinct polygons. The easternmost is a trapezium shape on plan and contains the area enclosed by the metal railings and 15m beyond the railings on all sides. The second is a circle, 20m in diameter, centred on the westernmost outcrop. These areas include the remains described above and an area around them within which evidence relating to the monument's construction, use and abandonment may survive. The scheduled area specifically excludes the above-ground elements of the metal railings and interpretation board to allow for their maintenance. The monument, which lies in the Parish of Kilmichael Glassary and the County of Argyll as shown in red on the Plan annexed and executed as relative hereto and which forms part of the subjects described in



is hereby included in the Schedule of Monuments appearing to the Scottish Ministers to be of national importance compiled and maintained by them under section 1(1) of the Ancient Monuments and Archaeological Areas Act 1979.

Subscribed by Olwyn A Owen, Head of Scheduling, Marine and Battlefields with Historic Scotland, being an officer of the Scottish Ministers at Edinburgh on the 15th day of March Two thousand and thirteen, before this witness Christine Kelly, of Longmore House, Salisbury Place, Edinburgh.



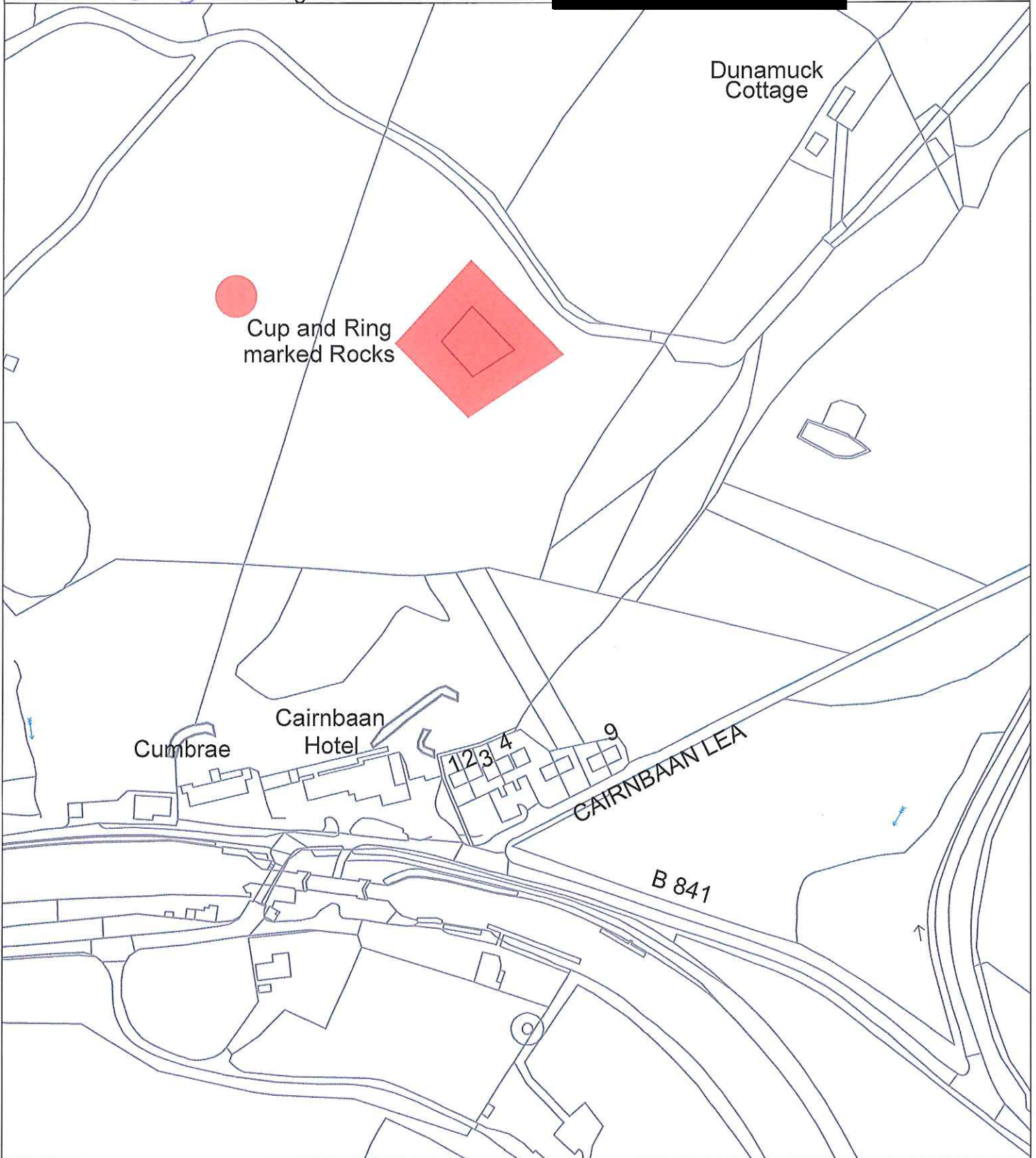

Head of Scheduling, Marine and Battlefields



Witness

This is the plan referred to in the entry in the Schedule affecting:
Cairnbaan, prehistoric rock art 230m N & 215m NNE of Cairnbaan Hotel

dated: 15 / 3 / 13 and is signed as relative thereto.



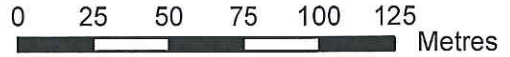
Index No: 13211
Cairnbaan, prehistoric rock art
230m N & 215m NNE of Cairnbaan Hotel

Kilmichael Glassary Parish
Scheduled Area 



Mapsheet(s):
NR89SW

Scale: 1:2,500



This map is reproduced from Ordnance Survey material with the permission of Ordnance Survey on behalf of the Controller of Her Majesty's Stationery Office © Crown copyright. Unauthorised reproduction infringes Crown copyright and may lead to prosecution or civil proceedings. Historic Scotland Licence No. 100017509 [2012].

THE ANCIENT MONUMENTS AND
ARCHAEOLOGICAL AREAS ACT 1979

Entry in the Schedule of Monuments

2013

Re: The Monument known as
Cairnbaan, prehistoric rock art 230m N &
215m NNE of Cairnbaan Hotel

in the Parish of Kilmichael Glassary and
County of Argyll

Search Sheet No: 30785

Historic Scotland
Longmore House
Salisbury Place
Edinburgh