



THE ANCIENT MONUMENTS AND ARCHAEOLOGICAL AREAS ACT 1979 13151
ENTRY IN THE SCHEDULE OF MONUMENTS

The monument known as Gamligrind, Norse settlement 110m NW of, Unst comprises a Norse longhouse, built and occupied probably between AD 800 and AD 1300, with an adjoining annexe. The longhouse and annexe are visible as turf-covered stone walls and aligned SW-NE down the slope. The monument lies about 60m over sea level on the northern slopes of the Hill of Caldback on the island of Unst. The area to be scheduled is approximately rectangular on plan, to include the remains described above and an area around them within which evidence relating to the monument's construction, use and abandonment may survive. The monument, which lies in the Parish of Unst and the County of Orkney and Zetland as shown in red on the Plan annexed and executed as

 is hereby included in the Schedule of Monuments appearing to the Scottish Ministers to be of national importance compiled and maintained by them under section 1(1) of the Ancient Monuments and Archaeological Areas Act 1979.

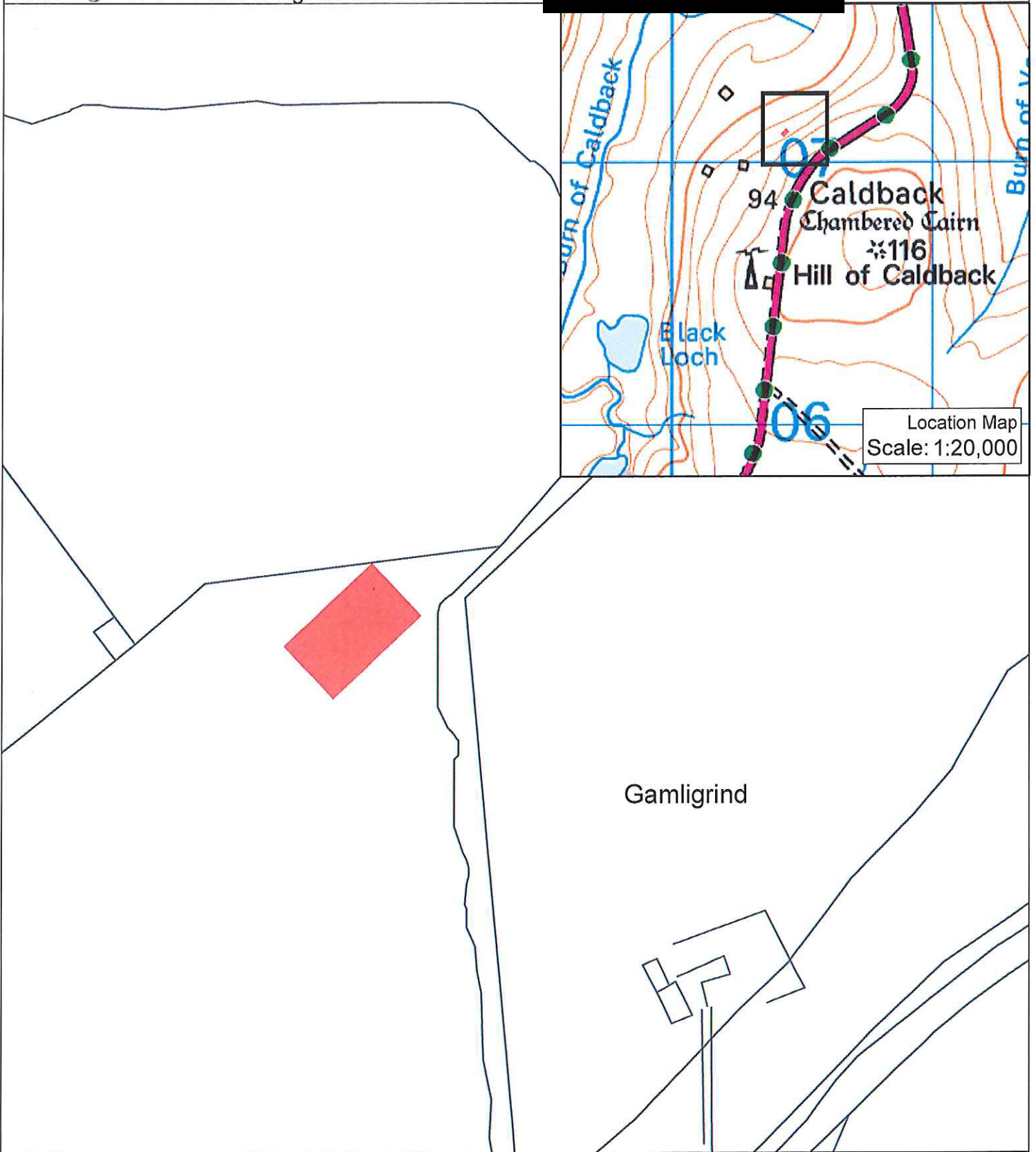
Subscribed by Barbara Cummins, Director of Heritage Management with Historic Scotland, being an officer of the Scottish Ministers at Edinburgh on the 28 day of August Two thousand and twelve, before this witness Victoria Murray, of Longmore House, Salisbury Place, Edinburgh.

 Witness

 Director of Heritage Management

This is the plan referred to in the entry in the Schedule affecting:
Gamligrind, Norse settlement 110m NW of, Unst

dated: 28 / 8 / 2012 and is signed as relative thereto. [Redacted]



Index No: 13151
Gamligrind, Norse settlement
110m NW of, Unst

Unst Parish

Scheduled Area 



Mapsheet(s):
HP60NW

Scale: 1:1,250
0 10 20 30 40 50
Metres

This map is reproduced from Ordnance Survey material with the permission of Ordnance Survey on behalf of the Controller of Her Majesty's Stationery Office © Crown copyright. Unauthorised reproduction infringes Crown copyright and may lead to prosecution or civil proceedings. Historic Scotland Licence No. 100017509 [2012].

THE ANCIENT MONUMENTS AND
ARCHAEOLOGICAL AREAS ACT 1979

Entry in the Schedule of Monuments

2012

Re: The Monument known as
Gamligrind, Norse settlement
110m NW of, Unst

in the Parish of Unst and
County of Orkney and Zetland

Search Sheet No: 12492

Historic Scotland
Longmore House
Salisbury Place
Edinburgh