


THE ANCIENT MONUMENTS AND ARCHAEOLOGICAL AREAS ACT 1979 13126
ENTRY IN THE SCHEDULE OF MONUMENTS

The monument known as Jedburgh Abbey, 50m ESE of Abbey House comprises the upstanding and buried remains of the Augustinian Abbey of St Mary, founded as a priory around 1138 but raised to the status of abbey around 1154. The main upstanding structure is the largely complete shell of the abbey church. The other principal monastic buildings are visible as wall footings, laid out around a former cloister on the slope south of the church. The church and the area of the precinct immediately to the north represent the main burial ground for the burgh of Jedburgh. The abbey was suppressed in 1559, but parts of the abbey church continued to be used for worship by the parish until 1875. The monument lies on the S side of the historic core of the burgh, at around 90m OD, on a site that slopes south towards the Jed Water. The area to be scheduled is irregular on plan, to include the remains described above and an area around them within which evidence relating to the monument's construction, use and abandonment may survive. The scheduling extends up to but excludes the buildings to the northwest of the burial ground. The scheduling specifically excludes the above-ground elements of the visitor centre and the Newgate, and the above-ground elements of all structures and fittings erected after 1950. The scheduling specifically excludes the top 500mm of the Abbey Close road and pavements to the north of the gates lying east of the Wren's Nest. Elsewhere, the scheduling excludes the top 300mm of all modern roads, paths, and yards, and the above-ground elements of all fences, railings, gates, street furniture, lights, telegraph and electricity poles and electrical apparatus to allow for their maintenance. The scheduling specifically excludes the above-ground elements of the burial ground boundary wall and railings. The monument, which lies in the Parish of Jedburgh and the County of Roxburgh as shown in red on the Plan annexed and executed as




is hereby included in the Schedule of

Monuments appearing to the Scottish Ministers to be of national importance compiled and maintained by them under section 1(1) of the Ancient Monuments and Archaeological Areas Act 1979.

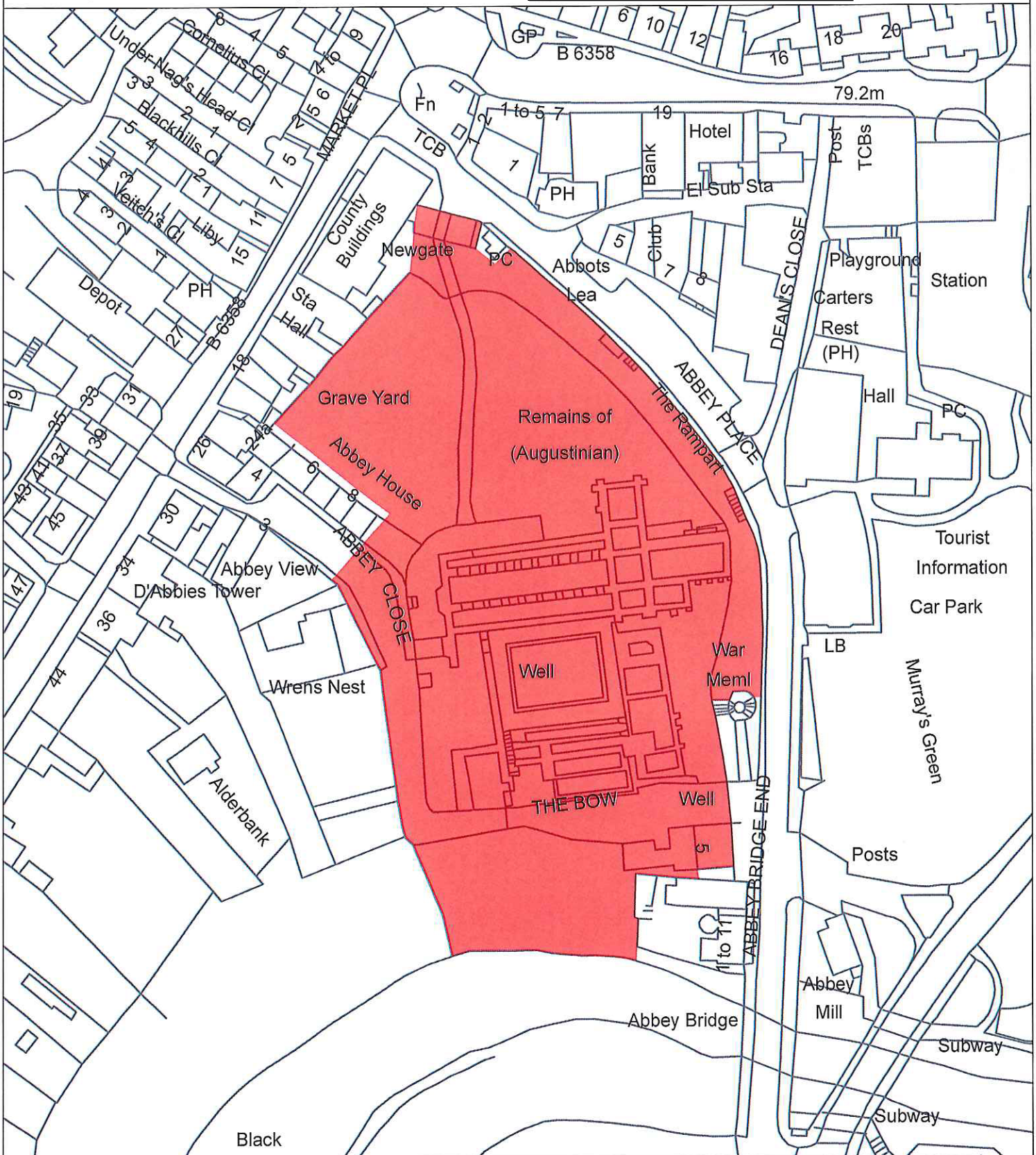
Subscribed by Barbara Cummins, Director of Heritage Management with Historic Scotland, being an officer of the Scottish Ministers at Edinburgh on the 15th day of November Two thousand and twelve, before this witness Victoria Murray, of Longmore House, Salisbury Place, Edinburgh.

 Director of Heritage Management

 Witness

This is the plan referred to in the entry in the Schedule affecting:
Jedburgh Abbey, 50m ESE of Abbey House

dated: 15/11/12 and is signed as relative thereto



Index No: 13126
Jedburgh Abbey, 50m ESE
of Abbey House

Jedburgh Parish

Scheduled Area 



Mapsheet(s):
NT62SW,
NT62SE

Scale: 1:1,250

0 10 20 30 40 50
Metres

This map is reproduced from Ordnance Survey material with the permission of Ordnance Survey on behalf of the Controller of Her Majesty's Stationery Office © Crown copyright. Unauthorised reproduction infringes Crown copyright and may lead to prosecution or civil proceedings. Historic Scotland Licence No. 100017509 [2012].

THE ANCIENT MONUMENTS AND
ARCHAEOLOGICAL AREAS ACT 1979

Entry in the Schedule of Monuments

2012

Re: The Monument known as
Jedburgh Abbey, 50m ESE of Abbey House

in the Parish of Jedburgh and
County of Roxburgh

Search Sheet Nos: 5883

122

12274

20787

12752

207

17321

356

Historic Scotland
Longmore House
Salisbury Place
Edinburgh