


THE ANCIENT MONUMENTS AND ARCHAEOLOGICAL AREAS ACT 1979 13104
ENTRY IN THE SCHEDULE OF MONUMENTS

The monument known as Noss Hill, Radar Station comprises the remains of a Second World War Chain Home radar station. The station is spread over two sites, a main site and a reserve site, with over 80 recorded buildings and structures in total, reflecting its core early warning function and with supporting infrastructure and domestic blocks. This radar complex is located over Noss Hill and on the lower ground to its southeast, which is predominantly used for rough grazing. The radar complex is on the west side of the south Mainland and has extensive views westwards out to the North Atlantic. The area to be scheduled comprises four irregular polygons and includes the remains described above and an area around them within which evidence relating to the monument's construction, use and abandonment may survive. Specifically excluded from the scheduled area are the above-ground elements of all modern fencing and boundary features not contemporary with the original monument, all modern fittings relating to animal husbandry and the surface of the metalled access track, to allow for their maintenance. The monument, which lies in the Parish of Dunrossness and the County of Orkney and Zetland as shown in red on the Plan annexed and executed as relative hereto and which forms part of the




is hereby included in the Schedule of Monuments appearing to the Scottish Ministers to be of national importance compiled and maintained by them under section 1(1) of the Ancient Monuments and Archaeological Areas Act 1979.

Subscribed by Barbara Cummins, Director of Heritage Management with Historic Scotland, being an officer of the Scottish Ministers at Edinburgh on the 31st day of October Two thousand and twelve, before this witness Victoria Murray, of Longmore House, Salisbury Place, Edinburgh.



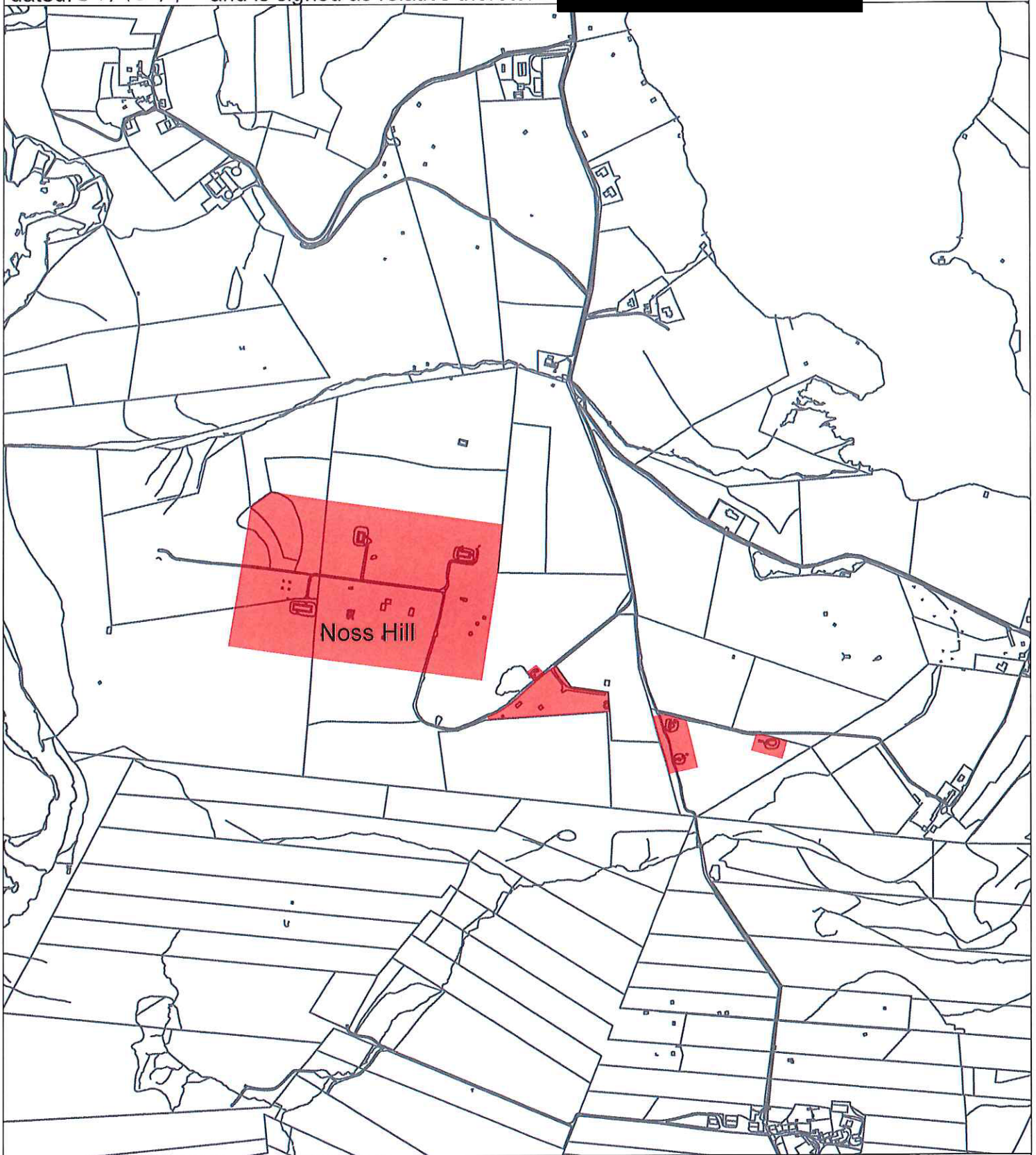
Director of Heritage Management




Witness

This is the plan referred to in the entry in the Schedule affecting:
Noss Hill, Radar Station

dated: 31/10/12 and is signed as relative thereto.



Index No: 13104
Noss Hill, Radar Station

Dunrossness Parish
Scheduled Area 



Mapsheet(s):
HU31NE

Scale: 1:10,000

0 100 200 300 400 500
Metres

This map is reproduced from Ordnance Survey material with the permission of Ordnance Survey on behalf of the Controller of Her Majesty's Stationery Office © Crown copyright. Unauthorised reproduction infringes Crown copyright and may lead to prosecution or civil proceedings. Historic Scotland Licence No. 100017509 [2011].

THE ANCIENT MONUMENTS AND
ARCHAEOLOGICAL AREAS ACT 1979

Entry in the Schedule of Monuments

2012

Re: The Monument known as
Noss Hill, Radar Station

in the Parish of Dunrossness and
County of Orkney and Zetland

Search Sheet No: 9018
Title No: OAZ4527

Historic Scotland
Longmore House
Salisbury Place
Edinburgh