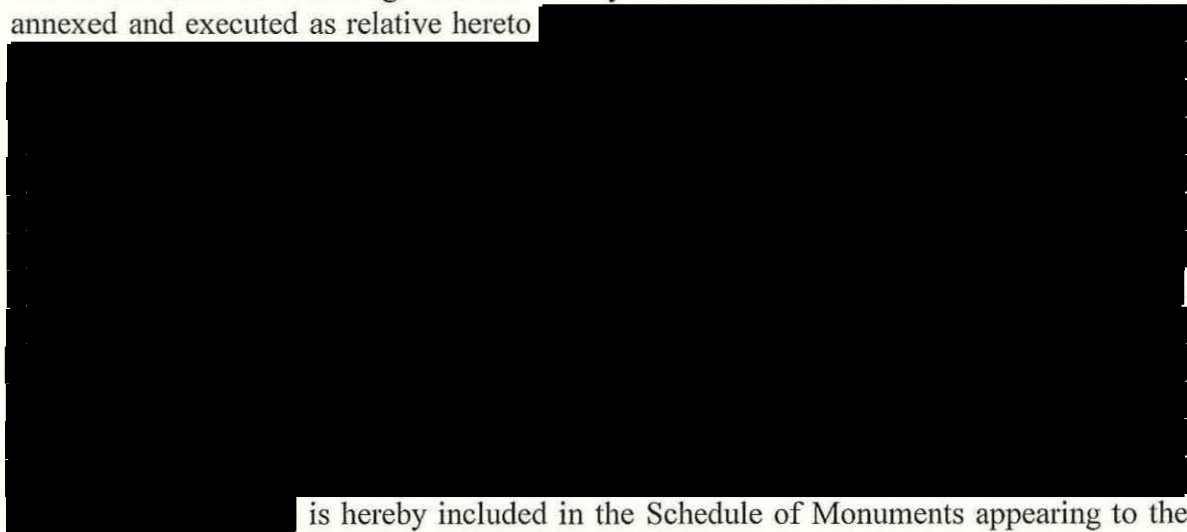



THE ANCIENT MONUMENTS AND ARCHAEOLOGICAL AREAS ACT 1979 13032
ENTRY IN THE SCHEDULE OF MONUMENTS

The monument known as Holyrood Park comprises the whole of Holyrood Park, which has been associated with the royal household since the 12th century and was first enclosed in 1541-2 by James V. This scheduling includes all archaeological and historic sites and monuments within Holyrood Park, as well as most boundary walls and gates. The area to be scheduled measures approximately 2600m NW-SE by 1800m transversely. The scheduling excludes: the above-ground elements of the walls and gates that adjoin the palace gardens and forecourt (listed at Category A); the stone wall N of the Innocent Railway that forms part of the S boundary of the scheduled area; and the sections of modern boundary wall near the S end of Dumbiedykes Road and SE of Holyrood Court. All occupied buildings and buildings in use within the park are excluded from this scheduling, specifically, Holyrood Park Education Centre and all of the park lodges: St Leonard's Lodge, Duddingston Lodge, Dumbiedykes Lodge, Wells o' Wearie Cottage, Holyrood Lodge and Meadowbank Lodge, and the top 30cm of the ground surface within all of their garden grounds. The top 50cm of all roads, pavements and car parks are excluded from the scheduling to allow for their maintenance. The scheduling excludes all structures, fences, fittings and street furniture built after 1950, all flights of steps built after 1950 and the top 30cm of the ground beneath such steps. The area to be scheduled also excludes the top 60cm of the ground surface of the playing fields to the E of the palace gardens (in the area known as the 'Parade Ground'). This exclusion applies to a roughly rectangular area measuring approximately 350m WSW-ENE (measuring from the palace garden wall across the playing fields) by about 260m transversely (between the park boundary wall and the Queen's Drive), as shown hatched in blue on the accompanying map. The monument, which lies in the Parish of Edinburgh and the County of Midlothian as shown in red on the Plan annexed and executed as relative hereto



is hereby included in the Schedule of Monuments appearing to the Scottish Ministers to be of national importance compiled and maintained by them under section 1(1) of the Ancient Monuments and Archaeological Areas Act 1979.

Subscribed by Barbara Cummins, Director of Heritage Management with Historic Scotland,
being an officer of the Scottish Ministers at Edinburgh on the 7th day of February
Two thousand and thirteen, before this witness Victoria Murray, of Longmore House,
Salisbury Place, Edinburgh.

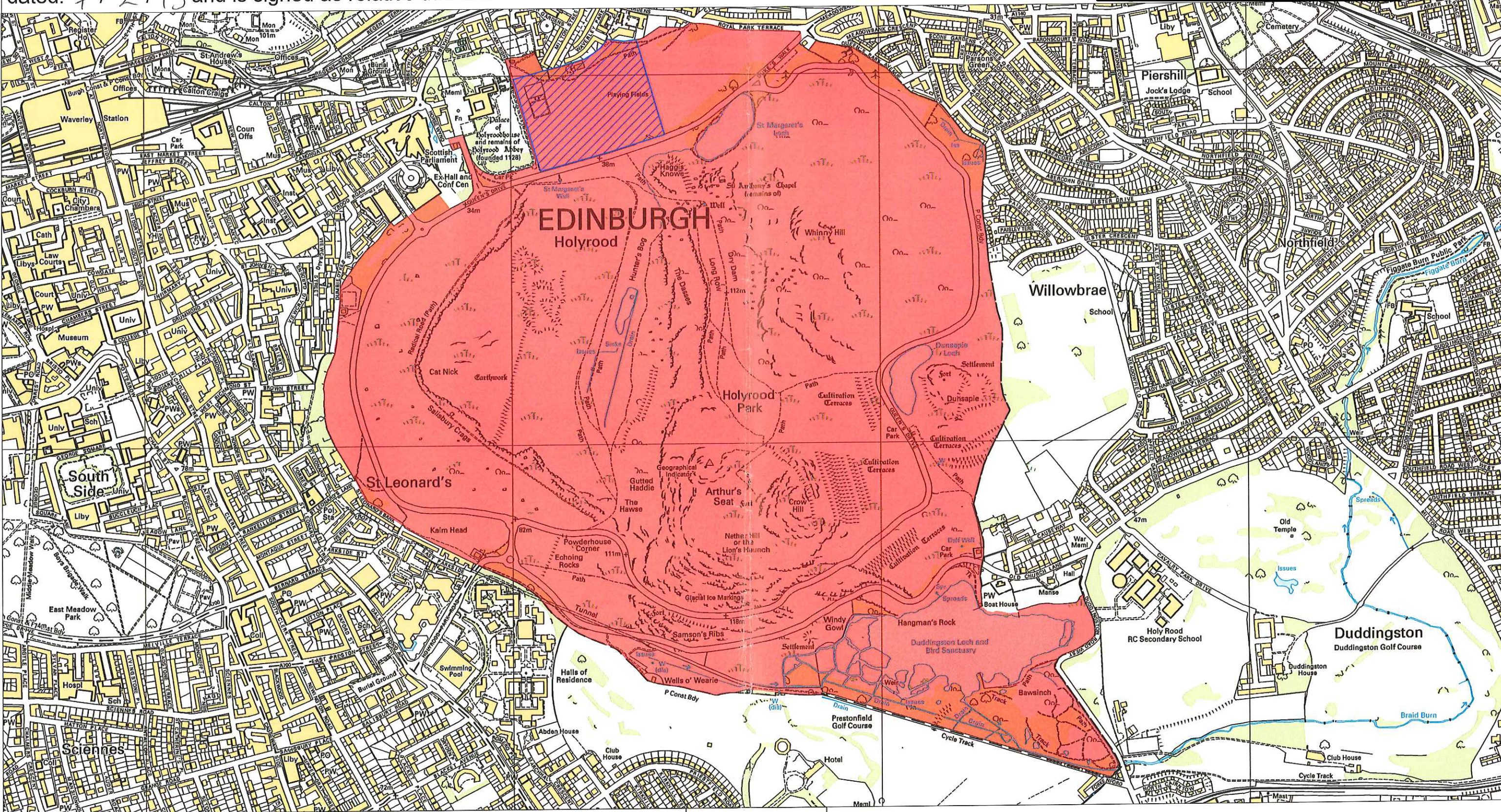


Director of Heritage Management

Witness


This is the plan referred to in the entry in the Schedule affecting:
Holyrood Park

dated: 7/2/13 and is signed as relative thereto.



Index No: 13032
Holyrood Park
Edinburgh Parish


Scheduled area
Scheduled area where the
top 60cm of ground is excluded
from the scheduling



Mapsheet(s):
NT27SE



Scale: 1:10,000



This map is reproduced from Ordnance Survey material with the permission of Ordnance Survey on behalf of the Controller of Her Majesty's Stationery Office © Crown copyright. Unauthorised reproduction infringes Crown copyright and may lead to prosecution or civil proceedings. Historic Scotland Licence No. 100017509 [2012].

THE ANCIENT MONUMENTS AND
ARCHAEOLOGICAL AREAS ACT 1979

Entry in the Schedule of Monuments

2013

Re: The Monument known as
Holyrood Park

in the Parish of Edinburgh
and
County of Midlothian

Search Sheet Nos: 240
162736
84190
138017

Historic Scotland
Longmore House
Salisbury Place
Edinburgh