



THE ANCIENT MONUMENTS AND ARCHAEOLOGICAL AREAS ACT 1979 12723
ENTRY IN THE SCHEDULE OF MONUMENTS

The monument known as Alton, moated site 530m ESE of comprises the remains of a moated site of medieval date and visible as a series of earthwork banks, grass-covered wall footings and ditches, forming a yard and two buildings, and situated within grazing land. The monument is located at around 170m above sea level on a gentle SW-facing slope, around 2km SE of the River Annan. A tributary of the Crosslaw Burn runs through its NW side. The area to be scheduled is irregular in plan, to include the remains described and an area around them within which evidence relating to the monument's construction, use and abandonment may survive. The monument, which lies in the Parish of Moffat and the County of Dumfries as shown in red on the Plan annexed and executed as relative hereto

, is hereby included in the Schedule of Monuments appearing to the Scottish Ministers to be of national importance compiled and maintained by them under section 1(1) of the Ancient Monuments and Archaeological Areas Act 1979.

Subscribed by Malcolm Cooper, Chief Inspector with Historic Scotland, being an officer of the Scottish Ministers at Edinburgh on the 24 day of March Two thousand and ten, before this witness Mairi H Davies, of Longmore House, Salisbury Place, Edinburgh.

 Witness

 Chief Inspector


This is the plan referred to in the entry in the Schedule affecting:
Alton, moated site 530m ESE of

dated: 24 / 3 / 10 and is signed as relative thereto.



Index No: 12723
 Alton, moated site 530m ESE of
 Moffat Parish
 Scheduled Area 

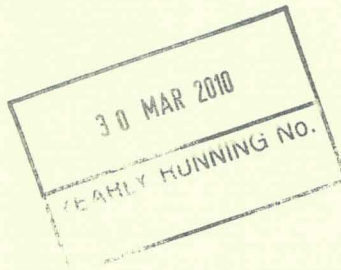

 Mapsheet(s):
 NT10NW



This map is reproduced from Ordnance Survey material with the permission of Ordnance Survey on behalf of the Controller of Her Majesty's Stationery Office © Crown copyright. Unauthorised reproduction infringes Crown copyright and may lead to prosecution or civil proceedings. Historic Scotland Licence No. 100017509 [2009].

DMF

THE ANCIENT MONUMENTS AND
ARCHAEOLOGICAL AREAS ACT 1979



Entry in the Schedule of Monuments

SE1113952214

14

2010

Re: The Monument known as
Alton, moated site 530m ESE of

in the Parish of Moffat and
County of Dumfries

Search Sheet: 21927

Historic Scotland
Longmore House
Salisbury Place
Edinburgh