



THE ANCIENT MONUMENTS AND ARCHAEOLOGICAL AREAS ACT 1979 12614
ENTRY IN THE SCHEDULE OF MONUMENTS


The monument known as Benoaks, stone row 150m N of comprises the remains of a stone row of three standing stones, a ritual monument dating to the third or second millennium BC (Neolithic or early Bronze Age period). The monument is located on a level terrace 700m to the west of the River Annan, at around 105m above sea level. The area to be scheduled is rectilinear on plan, to include the visible remains of the monument, as well as an area around it within which evidence relating to its construction and use may survive. To allow for its maintenance, the scheduling extends up to, but excludes, the fence forming the W side of the scheduled area. The monument, which lies in the Parish of Kirkpatrick-Juxta and the County of Dumfries as shown in red on the Plan annexed and executed as relative hereto 

, is hereby included in the Schedule of Monuments appearing to the Scottish Ministers to be of national importance compiled and maintained by them under section 1(1) of the Ancient Monuments and Archaeological Areas Act 1979.

Subscribed by Malcolm Cooper, Chief Inspector with Historic Scotland, being an officer of the Scottish Ministers at Edinburgh on the 12 day of *msd* Two thousand and ten, before this witness Mairi H Davies, of Longmore House, Salisbury Place, Edinburgh.



Witness



Chief Inspector

This is the plan referred to in the entry in the Schedule affecting:
Benoaks, stone row 150m N of

dated: 12/3/10 and is signed as relative thereto.




Index No: 12614
Benoaks, stone row 150m N of

Kirkpatrick-Juxta Parish
Scheduled Area 



Mapsheet(s):
NT00SE

Scale: 1:1,250
0 10 20 30 40 50
 Metres

This map is reproduced from Ordnance Survey material with the permission of Ordnance Survey on behalf of the Controller of Her Majesty's Stationery Office © Crown copyright. Unauthorised reproduction infringes Crown copyright and may lead to prosecution or civil proceedings. Historic Scotland Licence No. 100017509 [2009].

THE ANCIENT MONUMENTS AND
ARCHAEOLOGICAL AREAS ACT 1979

Entry in the Schedule of Monuments

2010

Re: The Monument known as
Benoaks, stone row 150m N of

in the Parish of Kirkpatrick-Juxta and
County of Dumfries

Search Sheet No: 15051

Historic Scotland
Longmore House
Salisbury Place
Edinburgh