




THE ANCIENT MONUMENTS AND ARCHAEOLOGICAL AREAS ACT 1979 12483
ENTRY IN THE SCHEDULE OF MONUMENTS

The monument known as Greenlands, hut circles and cairns 380m S of comprises the remains of ten hut circles and numerous clearance cairns likely to date to later prehistory. It survives as a series of turf-, grass- and tree-covered mounds and ringworks in a mature conifer woodland, with a number of access paths crossing the site. The monument lies at 90m above sea level on elevated ground north-east of Kintore. The hut circles are concentrated in a relatively small area measuring 270m NE-SW by 190m transversely. They individually range in external diameter from 7m to 17m. Several are noticeable by their upstanding, circular stone courses and in at least four of these an entrance is visible in their southern arc. The remaining hut circles survive as very faint ringworks that are largely obscured by ground vegetation. The area to be scheduled is an irregular polygon on plan, to include the remains described and an area around within which evidence relating to their construction and use may survive. The monument, which lies in the Parish of Fintray and the County of Aberdeen as shown in red on the Plan annexed and executed as relative hereto

 is hereby included in the Schedule of Monuments appearing to the Scottish Ministers to be of national importance compiled and maintained by them under section 1(1) of the Ancient Monuments and Archaeological Areas Act 1979.

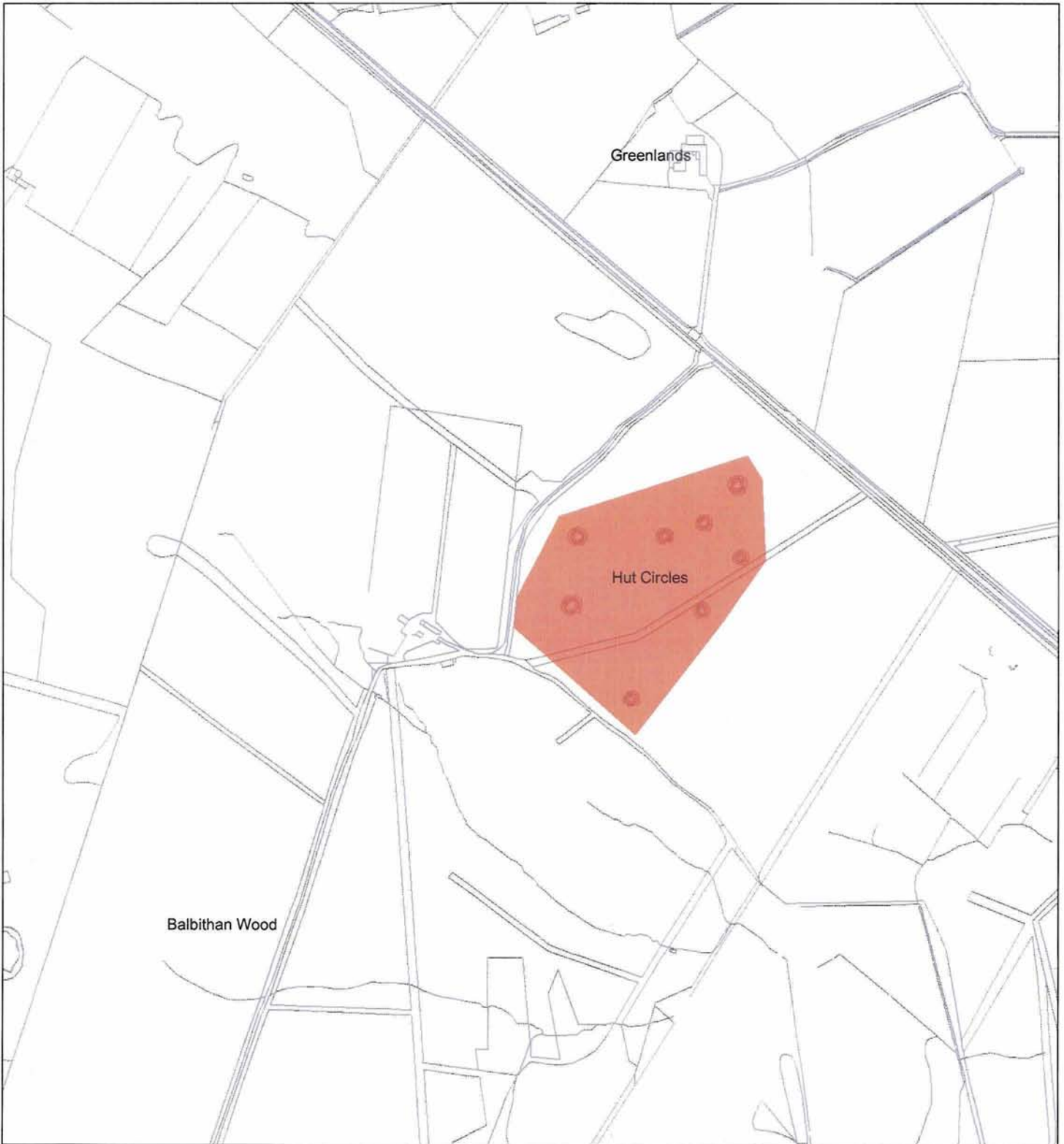
Subscribed by Malcolm Cooper, Chief Inspector with Historic Scotland, being an officer of the Scottish Ministers at Edinburgh on the 4 day of March Two thousand and eight, before this witness Luke Wormald, of Longmore House, Salisbury Place, Edinburgh.

 Witness

 Chief Inspector

This is the plan referred to in the entry in the Schedule affecting: [REDACTED]
Greenlands, hut circles and cairns 380m S of [REDACTED]

dated: 4/7/09 and is signed as relative thereto.



Index No: 12483
Greenlands, hut circles and cairns
380m S of

Fintray Parish
Scheduled Area



Mapsheet(s):
NJ81NW

Scale: 1:5,000
0 50 100 150 200 250
Metres

This map is reproduced from Ordnance Survey material with the permission of Ordnance Survey on behalf of the Controller of Her Majesty's Stationery Office © Crown copyright. Unauthorised reproduction infringes Crown copyright and may lead to prosecution or civil proceedings. Historic Scotland Licence No. 100017509 [2008].

ABN

26 MAR 2009
YEARLY RUNNING No.

THE ANCIENT MONUMENTS AND
ARCHAEOLOGICAL AREAS ACT 1979

Entry in the Schedule of Monuments

8

2008

Re: The Monument known as
Greenlands, hut circles and cairns 380m S of

in the Parish of Fintray and
County of Aberdeen

Search Sheet No: 14735

SD0180522208

Historic Scotland
Longmore House
Salisbury Place
Edinburgh