




THE ANCIENT MONUMENTS AND ARCHAEOLOGICAL AREAS ACT 1979 12476
ENTRY IN THE SCHEDULE OF MONUMENTS

The monument known as Shields, hut circle 295m NW of comprises the remains of a hut circle of possible late Bronze-Age or Iron-Age date. It is visible as an interrupted, roughly-circular ring of turf-covered stony walling situated 290m NW of Shields farm. The hut-circle is situated on level ground and is in an area of rough grazing 40m above sea level. The hut-circle is 12m in diameter over a spread wall that measures 2.8m thick and stands up to 0.5m in height. The area to be scheduled is circular on plan, centred on the hut circle, to include the remains described and an area around within which related material may be expected to be found. The monument, which lies in the Parish of Banchory-Devenick and the County of Kincardine as shown in red on the Plan annexed and executed as relative hereto

 is hereby included in the Schedule of Monuments appearing to the Scottish Ministers to be of national importance compiled and maintained by them under section 1(1) of the Ancient Monuments and Archaeological Areas Act 1979.

Subscribed by Malcolm Cooper, Chief Inspector with Historic Scotland, being an officer of the Scottish Ministers at Edinburgh on the 4 day of *may* Two thousand and nine, before this witness Luke Wormald, of Longmore House, Salisbury Place, Edinburgh.

 Witness

 Chief Inspector

REGISTERS OF SCOTLAND
GENERAL REGISTER OF SASINES
COUNTY OF KINCARDINE

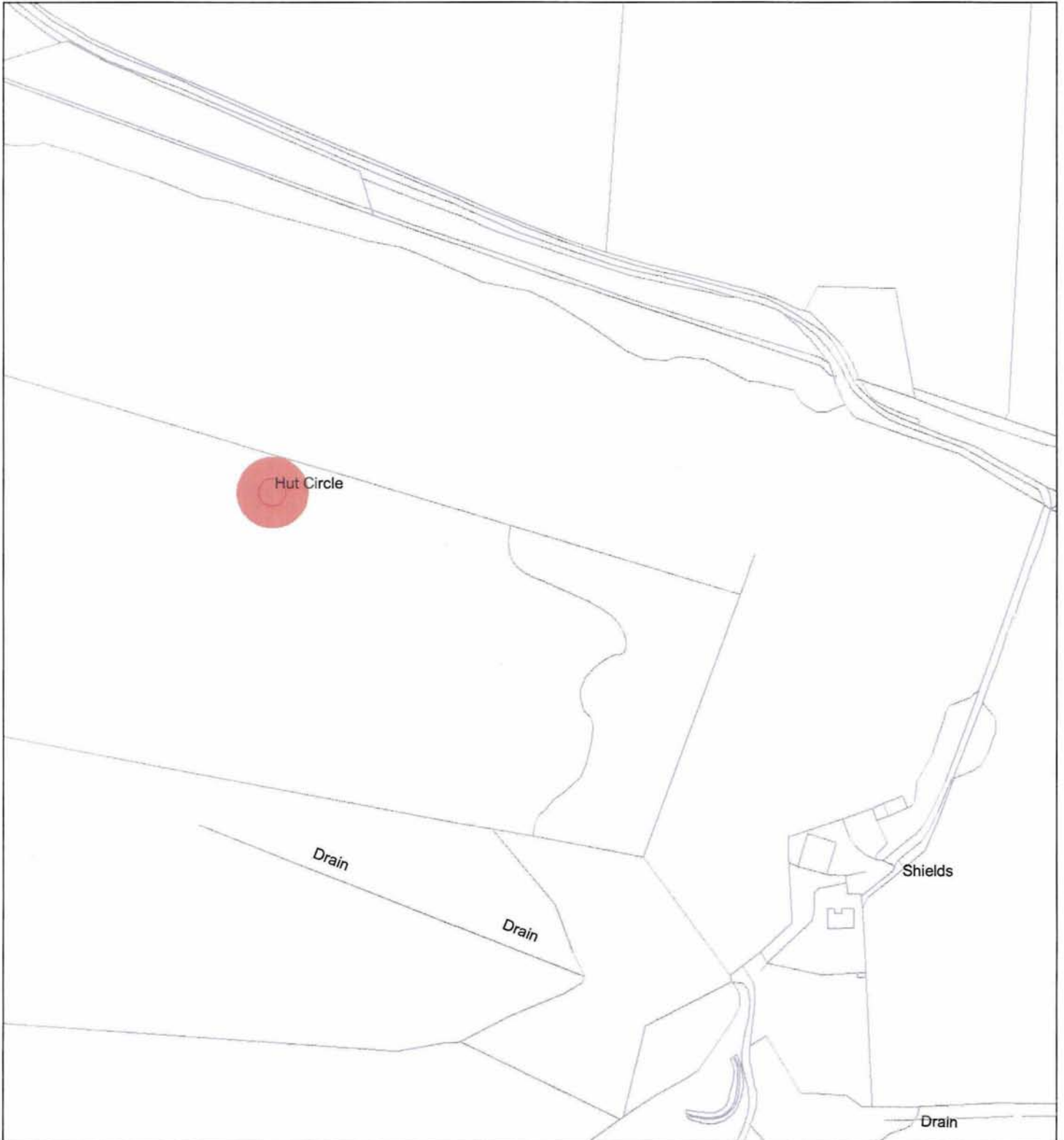
YEAR *2009*
YEARLY RUNNING NUMBER
PRESENTED AND RECORDED ON

241

26 MAR 2009


This is the plan referred to in the entry in the Schedule affecting:
Shields, hut circle 295m NW of

dated: 4/7 109 and is signed as relative thereto.



Index No: 12476
Shields, hut circle 295m NW of

Banchory-Devenick Parish

Scheduled Area 

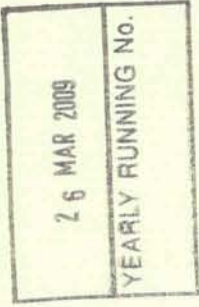


Mapsheet(s):
NO89NE

Scale: 1:2,500
0 25 50 75 100 125
Metres

This map is reproduced from Ordnance Survey material with the permission of Ordnance Survey on behalf of the Controller of Her Majesty's Stationery Office © Crown copyright. Unauthorised reproduction infringes Crown copyright and may lead to prosecution or civil proceedings. Historic Scotland Licence No. 100017509 [2008].

6462



UNK
76
T

THE ANCIENT MONUMENTS AND
ARCHAEOLOGICAL AREAS ACT 1979

Entry in the Schedule of Monuments

2009

Re: The Monument known as
Shields, hut circle 295m NW of

in the Parish of Banchory-Devenick and
County of Kincardine

Search Sheet No: 13739

SD1680521301

Historic Scotland
Longmore House
Salisbury Place
Edinburgh