



THE ANCIENT MONUMENTS AND ARCHAEOLOGICAL AREAS ACT 1979 12473  
ENTRY IN THE SCHEDULE OF MONUMENTS

The monument known as Auchlee, stone circle 275m NNE of comprises the remains of a recumbent stone circle dating to the late neolithic or Early Bronze Age. It survives as an uneven grass-covered platform with exposed rubble sections and a number of large boulders and slabs lying flat on the ground. It is located on the SE side of Hill of Auchlee at 125m above sea level and it faces the North Sea coast. The site is indicated by a raised area. Within the platform are the remains of a cairn structure and stone circle. The stone circle encloses a space of 13m in diameter and a number of individual, fallen monoliths are visible around its circumference. The area to be scheduled is circular on plan, to include the remains described and an area around within which evidence relating to their construction and use may survive. The monument, which lies in the Parish of Banchory-Devenick and the County of Kincardine as shown in red on the Plan annexed and executed as relative hereto

 is hereby included in the Schedule of Monuments appearing to the Scottish Ministers to be of national importance compiled and maintained by them under section 1(1) of the Ancient Monuments and Archaeological Areas Act 1979.

Subscribed by Malcolm Cooper, Chief Inspector with Historic Scotland, being an officer of the Scottish Ministers at Edinburgh on the 30 day of May Two thousand and nine, before this witness Luke Wormald, of Longmore House, Salisbury Place, Edinburgh.

itness

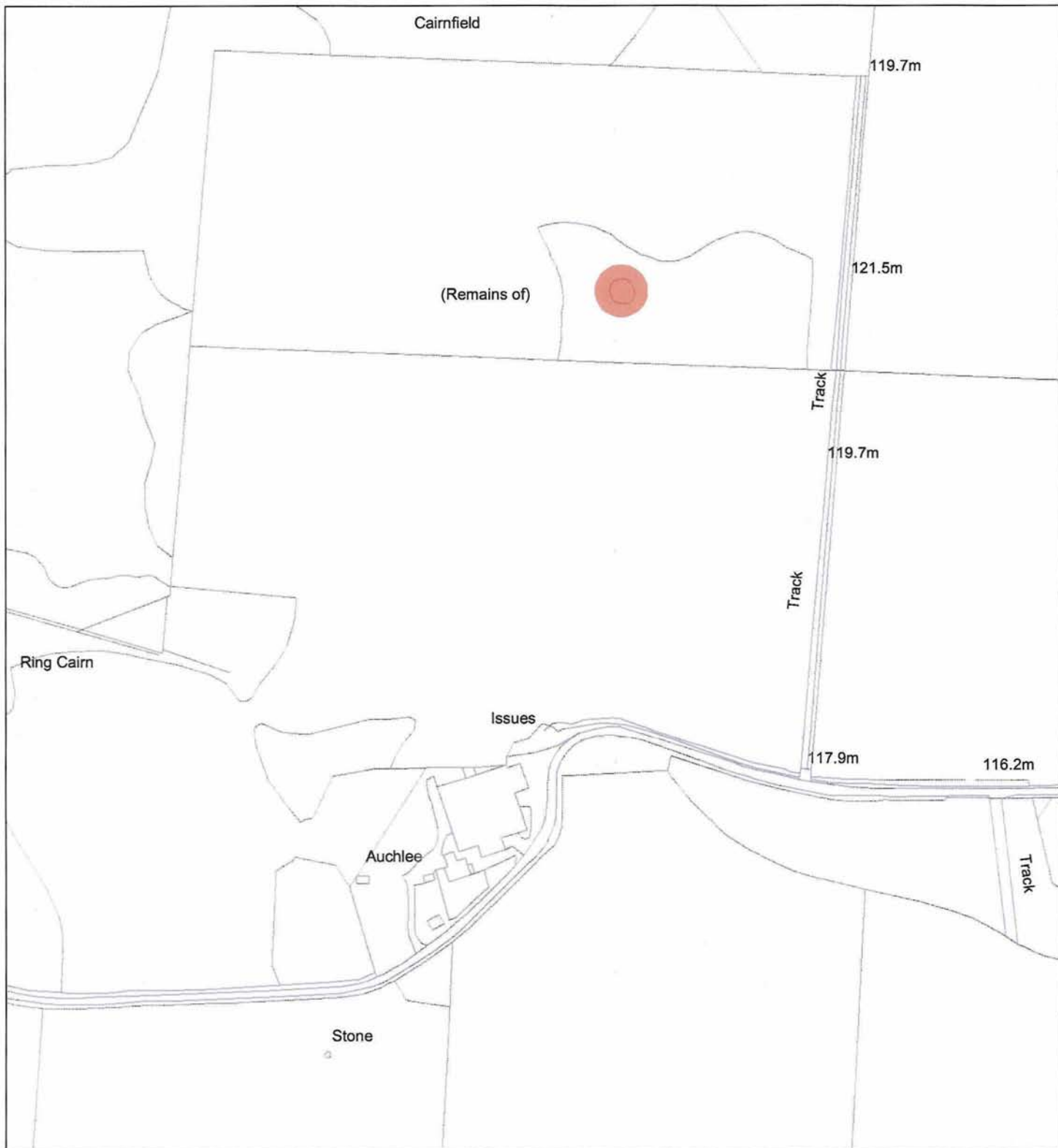
 Chief Inspector

REGISTERS OF SCOTLAND  
GENERAL REGISTER OF SASINES  
COUNTY OF KINCARDINE  
YEAR 2009 304  
YEARLY RUNNING NUMBER  
PRESENTED AND RECORDED ON


22 APR 2009

This is the plan referred to in the entry in the Schedule affecting  
Auchlee, stone circle 275m NNE of

dated: 30 / 3 / 04 and is signed as relative thereto.



Index No: 12473  
Auchlee, stone circle 275m NNE of

Banchory-Devenick Parish  
Scheduled Area 



Mapsheet(s):  
NO89NE

Scale: 1:2,500  
0 25 50 75 100 125  
Metres

This map is reproduced from Ordnance Survey material with the permission of Ordnance Survey on behalf of the Controller of Her Majesty's Stationery Office © Crown copyright. Unauthorised reproduction infringes Crown copyright and may lead to prosecution or civil proceedings. Historic Scotland Licence No. 100017509 [2008].

YEARLY RUNNING  
NUMBER  
22 APR 2009

3

KNC

THE ANCIENT MONUMENTS AND  
ARCHAEOLOGICAL AREAS ACT 1979

Entry in the Schedule of Monuments

2009

Re: The Monument known as  
Auchlee, stone circle 275m NNE of  
in the Parish of Banchory-Devenick and  
County of Kincardine

Search Sheet No: 171

SD1682596101

Historic Scotland  
Longmore House  
Salisbury Place  
Edinburgh