



THE ANCIENT MONUMENTS AND ARCHAEOLOGICAL AREAS ACT 1979 12463
ENTRY IN THE SCHEDULE OF MONUMENTS


The monument known as Kilm Cottage, palisaded enclosure 555m S of comprises a roughly circular ditched enclosure and palisaded enclosure, of later prehistoric date. It is situated on a low rise on the N side of Strath Don, at an altitude of 50m above sea level. A penannular ditch encloses an area 35m in internal diameter; the ditch is bowl-shaped in profile, measuring 4.6m wide by 0.7m deep. The area to be scheduled is circular on plan, to include the remains described and an area around them within which evidence relating to their construction and use may survive. The monument, which lies in the Parish of Fintray and the County of Aberdeen as shown in red on the Plan annexed and executed as relative hereto

 is hereby included in the Schedule of Monuments appearing to the Scottish Ministers to be of national importance compiled and maintained by them under section 1(1) of the Ancient Monuments and Archaeological Areas Act 1979.

Subscribed by Malcolm Cooper, Chief Inspector with Historic Scotland, being an officer of the Scottish Ministers at Edinburgh on the 20 day of February Two thousand and nine, before this witness Luke Wormald, of Longmore House, Salisbury Place, Edinburgh.



Witness

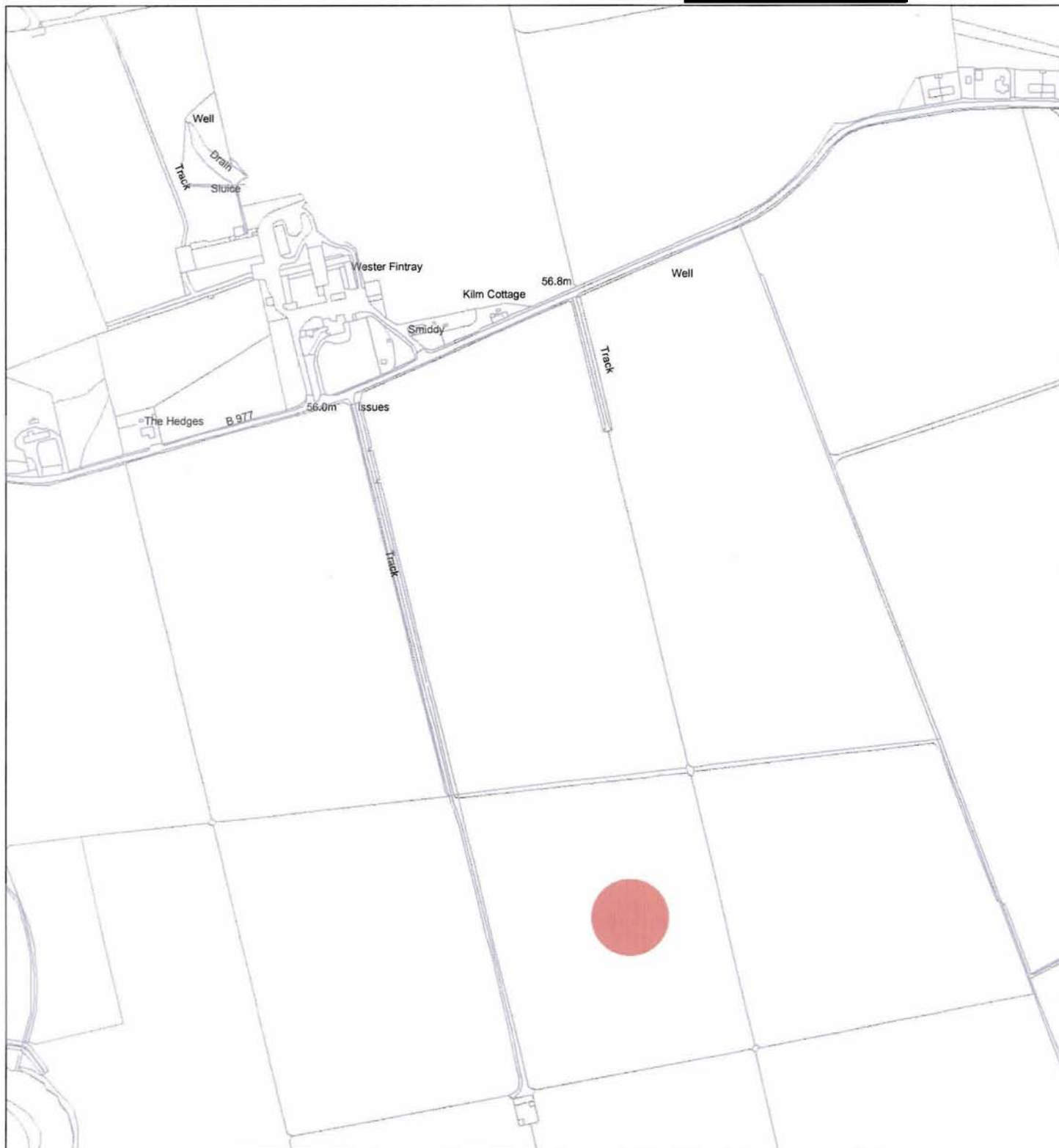


Chief Inspector

REGISTERS OF SCOTLAND
GENERAL REGISTER OF SASINES
COUNTY OF ABERDEEN
YEAR 2009 1124
YEARLY RUNNING NUMBER
PRESENTED AND RECORDED ON 24 MAR 2009

This is the plan referred to in the entry in the Schedule affecting: [REDACTED]
Kilm Cottage, palisaded enclosure 555m S of

dated: 20/2/09 and is signed as relative thereto.



Index No: 12463
Kilm Cottage, palisaded enclosure
555m S of

Fintray Parish

Scheduled Area



Mapsheet(s):
NJ81NW

Scale: 1:5,000
0 50 100 150 200 250
Metres

This map is reproduced from Ordnance Survey material with the permission of Ordnance Survey on behalf of the Controller of Her Majesty's Stationery Office © Crown copyright. Unauthorised reproduction infringes Crown copyright and may lead to prosecution or civil proceedings. Historic Scotland Licence No. 100017509 [2008].

10

YEARLY RUNNING
NUMBER
24 MAR 2009

ABN

THE ANCIENT MONUMENTS AND
ARCHAEOLOGICAL AREAS ACT 1979

Entry in the Schedule of Monuments

2009

Re: The Monument known as
Kilm Cottage, palisaded enclosure 555m S
of

in the Parish of Fintray and
County of Aberdeen

SD0180150506

Search Sheet No: 14322

Historic Scotland
Longmore House
Salisbury Place
Edinburgh