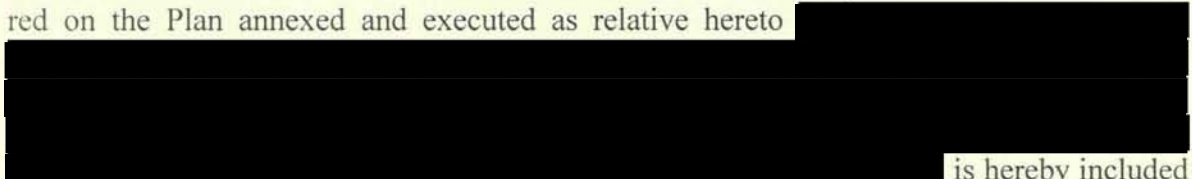



THE ANCIENT MONUMENTS AND ARCHAEOLOGICAL AREAS ACT 1979 12452
ENTRY IN THE SCHEDULE OF MONUMENTS

The monument known as Foucausie, hut circle 250m SSE of comprises the remains of a hut circle of late Bronze-Age or Iron-Age date. It is visible as a low, scrub- and tree-covered penannular stony bank. The monument lies in deciduous woodland at 80m above sea level, on the NW face of a hill east of the River Don. The hut circle measures 10m in diameter within a stony bank up to 4m in thickness and 0.6m in height. The area to be scheduled is circular on plan, centred on the monument, to include the remains described and an area around within which evidence relating to its construction and use may survive. The monument, which lies in the Parish of Old Machar and the County of Aberdeen as shown in red on the Plan annexed and executed as relative hereto

 is hereby included in the Schedule of Monuments appearing to the Scottish Ministers to be of national importance compiled and maintained by them under section 1(1) of the Ancient Monuments and Archaeological Areas Act 1979.

Subscribed by Malcolm Cooper, Chief Inspector with Historic Scotland, being an officer of the Scottish Ministers at Edinburgh on the 26 day of *nov* Two thousand and eight, before this witness Luke Wormald, of Longmore House, Salisbury Place, Edinburgh.

 Witness

 Chief Inspector

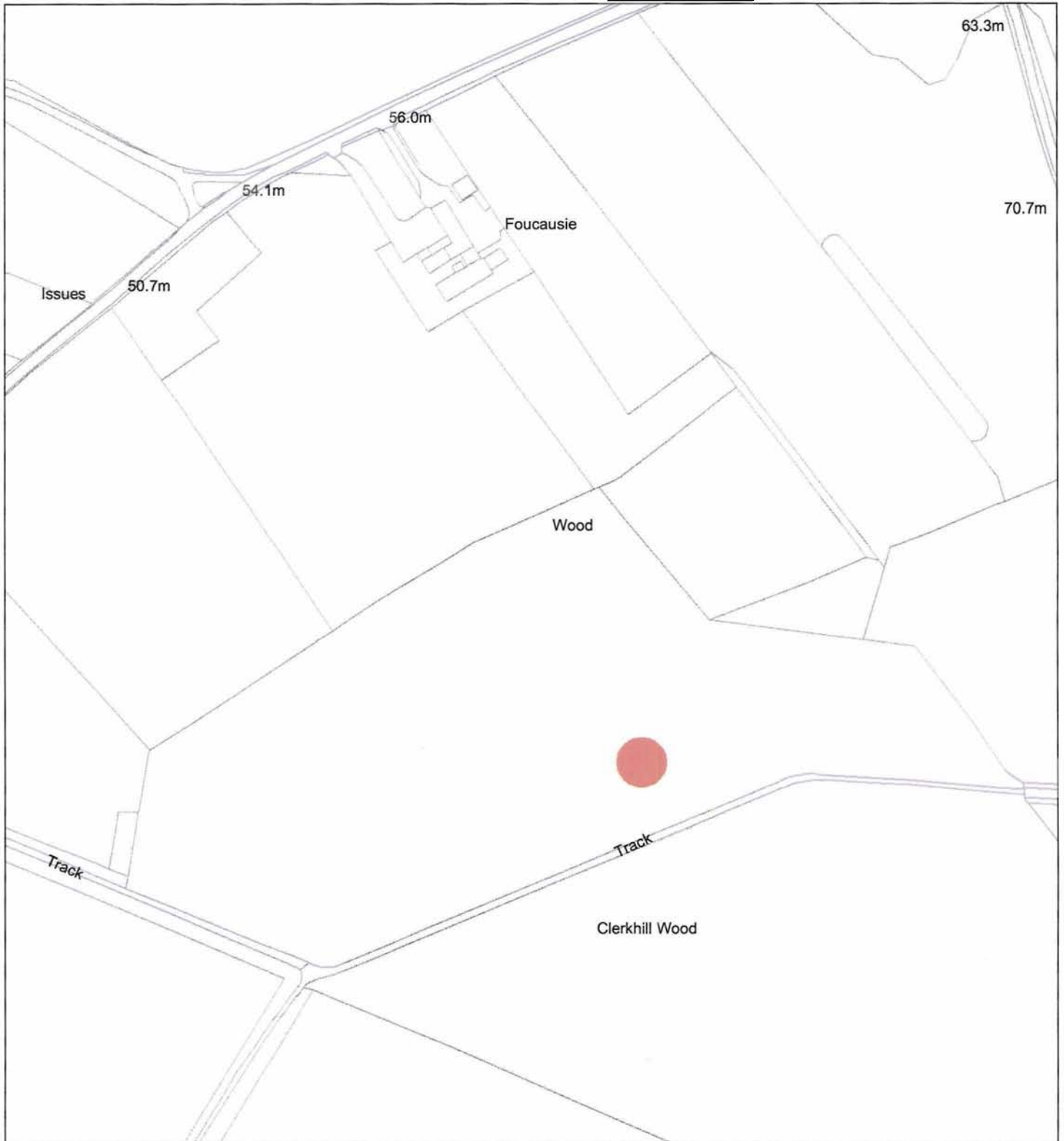
REGISTERS OF SCOTLAND
GENERAL REGISTER OF SASINES
COUNTY OF ABERDEEN
YEAR *2008*
YEARLY RUNNING NUMBER *5470*
PRESENTED AND RECORDED ON

LD01019.Sch

30 DEC 2008

This is the plan referred to in the entry in the Schedule affecting: [REDACTED]
Foucausie, hut circle 250m SSE of [REDACTED]

dated: 26/11/04 and is signed as relative thereto.




Index No: 12452
Foucausie, hut circle 250m SSE of

Old Machar Parish

Scheduled Area 

N

Mapsheet(s):
NJ91SW

Scale: 1:2,500
0 25 50 75 100 125
 Metres

This map is reproduced from Ordnance Survey material with the permission of Ordnance Survey on behalf of the Controller of Her Majesty's Stationery Office © Crown copyright. Unauthorised reproduction infringes Crown copyright and may lead to prosecution or civil proceedings. Historic Scotland Licence No. 100017509 [2008].

Handwritten signature

THE ANCIENT MONUMENTS AND
ARCHAEOLOGICAL AREAS ACT 1979

3387

30 DEC 2009
YEARLY RUNNING No.

Entry in the Schedule of Monuments

2008

Re: The Monument known as
Foucausie, hut circle 250m SSE of

in the Parish of Old Machar and
County of Aberdeen

Search Sheet No: 3387

SC0172681301

Historic Scotland
Longmore House
Salisbury Place
Edinburgh