




THE ANCIENT MONUMENTS AND ARCHAEOLOGICAL AREAS ACT 1979 12447
ENTRY IN THE SCHEDULE OF MONUMENTS

The monument known as Candle Stone, standing stone 115m W of Drumwhindle House comprises a single, large standing stone of likely late-neolithic or early Bronze-Age date. This upstanding monolith occupies a position 55m above sea level on a level area of pasture land overlooking the Ebrie Burn, 700m to the east. The earthfast whinstone is 1m square on plan and 2.5m in height. Towards its top, the stone widens to 1.5m before tapering again to 0.6m at its top. The stone's faces are aligned N/S and E/W. The area to be scheduled is circular on plan, centred on the stone, to include the remains described and an area around within which evidence relating to its construction and use may survive. The monument, which lies in the Parish of Ellon and the County of Aberdeen as shown in red on the Plan annexed and executed as relative hereto

 is hereby included in the Schedule of Monuments appearing to the Scottish Ministers to be of national importance compiled and maintained by them under section 1(1) of the Ancient Monuments and Archaeological Areas Act 1979.

Subscribed by Malcolm Cooper, Chief Inspector with Historic Scotland, being an officer of the Scottish Ministers at Edinburgh on the 16 day of Feb Two thousand and nine, before this witness Luke Wormald, of Longmore House, Salisbury Place, Edinburgh.

 Witness

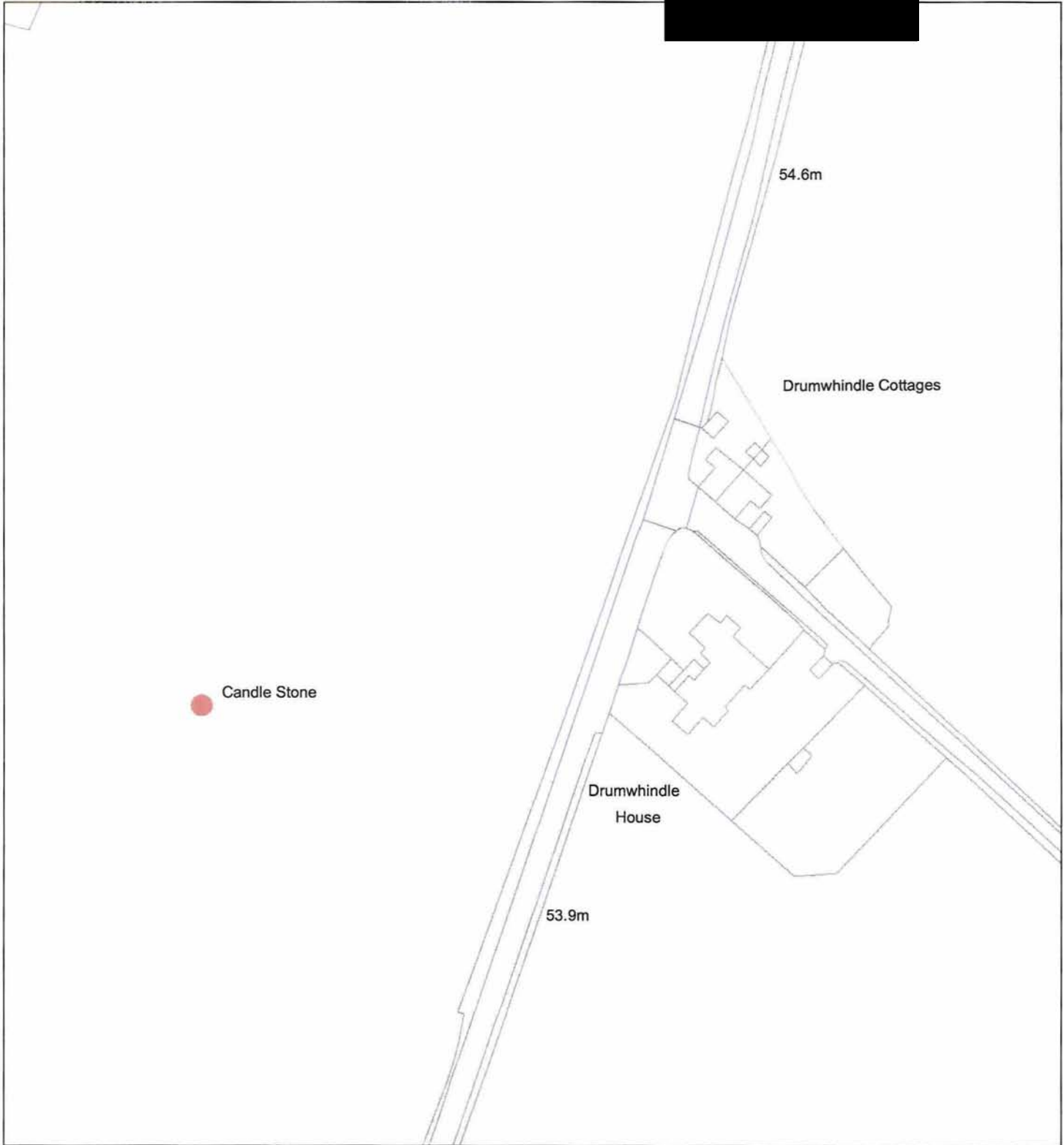
 Chief Inspector

REGISTERS OF SCOTLAND
GENERAL REGISTER OF SASINES
COUNTY OF ABERDEEN
YEAR 2009 1131
YEARLY RUNNING NUMBER
PRESENTED AND RECORDED ON

24 MAR 2009

This is the plan referred to in the entry in the Schedule affecting:
Candle Stone, standing stone 115m W of Drumwhindle House

dated: 16/2/09 and is signed as relative thereto.




Index No: 12447
Candle Stone, standing stone 115m
W of Drumwhindle House

Ellon Parish

Scheduled Area 



Mapsheet(s):
NJ93SW

Scale: 1:1,250
0 10 20 30 40 50
 Metres

This map is reproduced from Ordnance Survey material with the permission of Ordnance Survey on behalf of the Controller of Her Majesty's Stationery Office © Crown copyright. Unauthorised reproduction infringes Crown copyright and may lead to prosecution or civil proceedings. Historic Scotland Licence No. 100017509 [2008].

17

THE ANCIENT MONUMENTS AND
ARCHAEOLOGICAL AREAS ACT 1979

YEARLY RUNNING
NUMBER
24 MAR 2009

ABN

Entry in the Schedule of Monuments

2009

2009

Re: The Monument known as
Candle Stone, standing stone 115m W of
Drumwhindle House

in the Parish of Ellon and
County of Aberdeen

Search Sheet No: 13023

Historic Scotland
Longmore House
Salisbury Place
Edinburgh