


THE ANCIENT MONUMENTS AND ARCHAEOLOGICAL AREAS ACT 1979 12434
ENTRY IN THE SCHEDULE OF MONUMENTS


The monument known as Hill of Selbie, cairn 440m SE of Little Hillbrae comprises the remains of a cairn, of probable Bronze-Age date. It survives as a penannular stony bank, with possible kerbstones visible on the north-west and south-east. The monument is located on the summit of Hill of Selbie at 190m above sea level. The cairn measures 12m in diameter and 0.6m in maximum height. The area to be scheduled is circular in plan, to include the remains described and an area around within which evidence relating to their construction and use may survive. The monument, which lies in the Parish of Keithhall and Kinkell and the County of Aberdeen as shown in red on the Plan annexed and executed as relative hereto

 is hereby included in the Schedule of Monuments appearing to the Scottish Ministers to be of national importance compiled and maintained by them under section 1(1) of the Ancient Monuments and Archaeological Areas Act 1979.

Subscribed by Malcolm Cooper, Chief Inspector with Historic Scotland, being an officer of the Scottish Ministers at Edinburgh on the 30 day of *may* Two thousand and nine, before this witness Luke Wormald, of Longmore House, Salisbury Place, Edinburgh.




ess



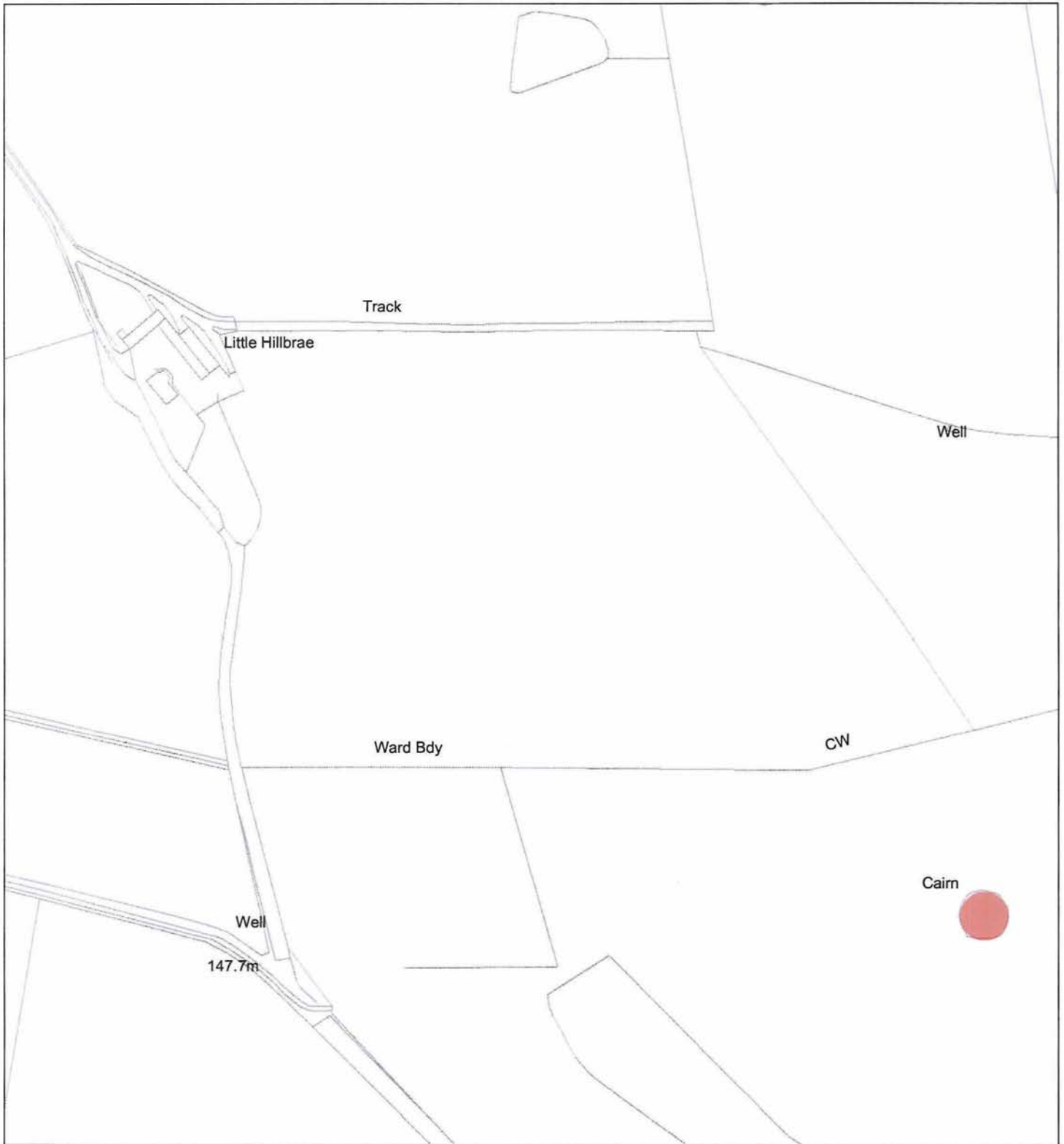
Chief Inspector

REGISTERS OF SCOTLAND
GENERAL REGISTER OF SASINES
COUNTY OF ABERDEEN
YEAR *2009* 1495
YEARLY RUNNING NUMBER
PRESENTED AND RECORDED ON 22 APR 2009

This is the plan referred to in the entry in the Schedule affecting:
Hill of Selbie, cairn 440m SE of Little Hillbrae



dated: 2017 / 09 and is signed as relative thereto.



Index No: 12434
Hill of Selbie, cairn 440m SE of
Little Hillbrae

Keithhall and Kinkell Parish

Scheduled Area 



Mapsheet(s):
NJ72SE

Scale: 1:2,500
0 25 50 75 100 125
Metres

This map is reproduced from Ordnance Survey material with the permission of Ordnance Survey on behalf of the Controller of Her Majesty's Stationery Office © Crown copyright. Unauthorised reproduction infringes Crown copyright and may lead to prosecution or civil proceedings. Historic Scotland Licence No. 100017509 [2008].

YEARLY RUNNING
NUMBER

22 APR 2009

ABN

THE ANCIENT MONUMENTS AND
ARCHAEOLOGICAL AREAS ACT 1979

41528 198/1554

Entry in the Schedule of Monuments

SD0182595501

2009

Re: The Monument known as
Hill of Selbie, cairn 440m SE of Little
Hillbrae

in the Parish of Keithhall and Kinkell and
County of Aberdeen

Search Sheet No: 41528

Historic Scotland
Longmore House
Salisbury Place
Edinburgh