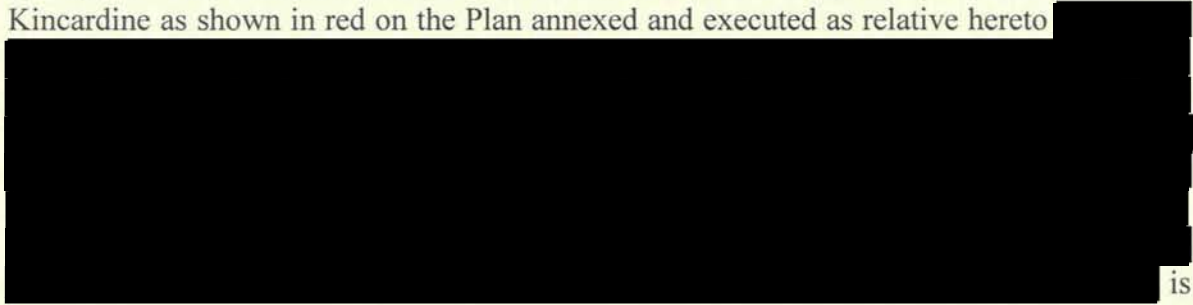



THE ANCIENT MONUMENTS AND ARCHAEOLOGICAL AREAS ACT 1979 12412
ENTRY IN THE SCHEDULE OF MONUMENTS


The monument known as Standingstones, standing stone 275m ESE of comprises a single standing stone likely to date to the late Neolithic or Bronze Age. It survives as an upstanding monolith incorporated into a broadly NE- to SW-running stone dyke that separates enclosed rough grazing (to the north-west) from a mature conifer plantation (to the south-east). The standing stone is located on the wide, N-facing river terrace on the S bank of the River Dee, at 110m above sea level. The earthfast boulder measures 1.6m high and is trapezoidal on plan with its footprint measuring 0.4m, by 0.6m by 0.8m. It tapers inwards from its base towards its top, which is pointed. The area to be scheduled is circular on plan, centred on the stone, to include the remains described and an area around within which evidence relating to their construction and use may survive. Specifically excluded from this scheduling to allow for their maintenance are the above-ground elements of the adjoining stone dykes and a post-and-wire fence that runs parallel to and southwards from the dyke. The monument, which lies in the Parish of Maryculter and the County of Kincardine as shown in red on the Plan annexed and executed as relative hereto

 is hereby included in the Schedule of Monuments appearing to the Scottish Ministers to be of national importance compiled and maintained by them under section 1(1) of the Ancient Monuments and Archaeological Areas Act 1979.

Subscribed by Malcolm Cooper, Chief Inspector with Historic Scotland, being an officer of the Scottish Ministers at Edinburgh on the 20 day of May Two thousand and nine, before this witness Luke Wormald, of Longmore House, Salisbury Place, Edinburgh.



Witness



Chief Inspector

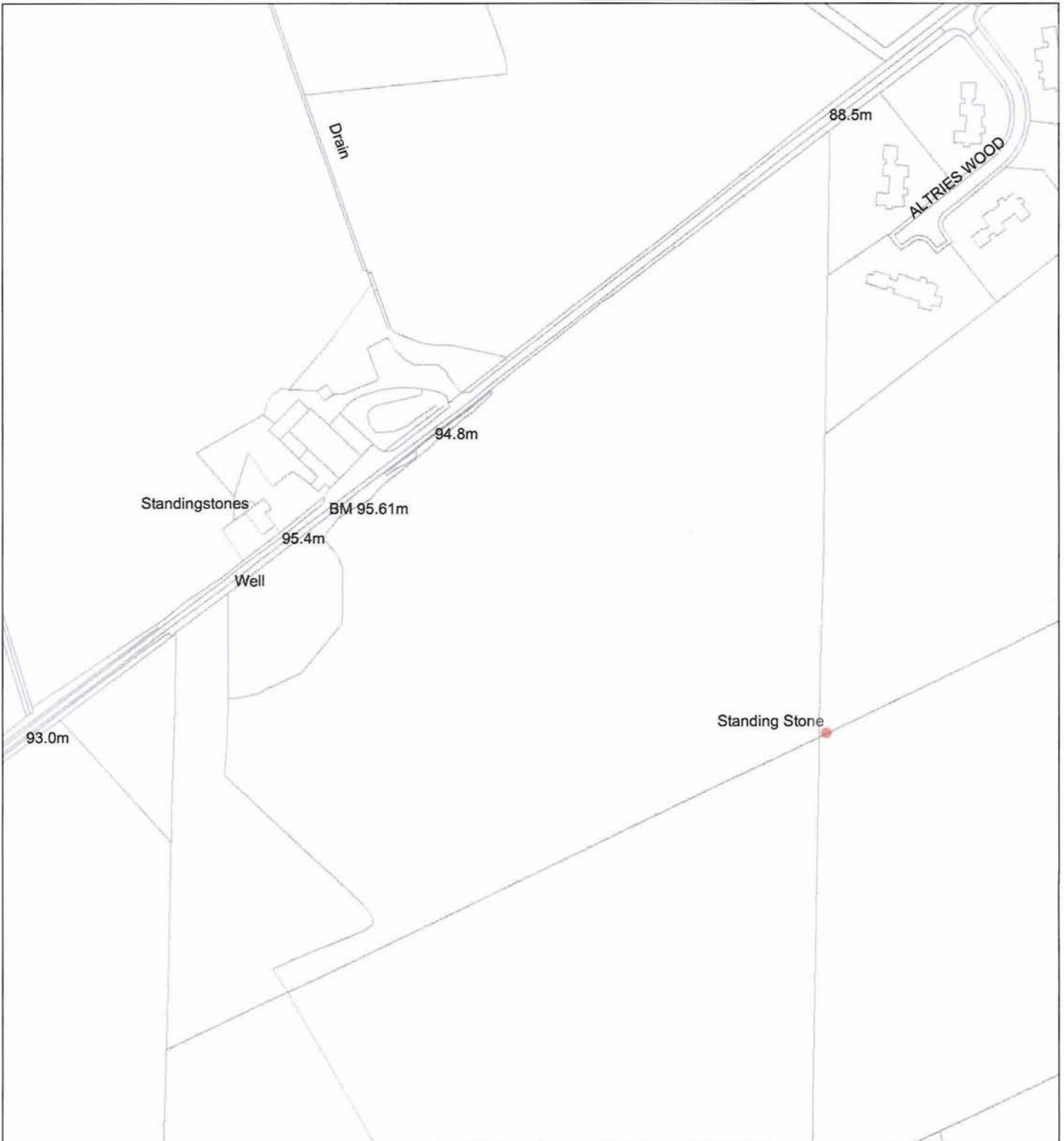
LD00333.Sch

REGISTERS OF SCOTLAND
GENERAL REGISTER OF SASINES
COUNTY OF KINCARDINE
YEAR 2009
YEARLY RUNNING NUMBER 303
PRESENTED AND RECORDED ON

22 APR 2009

This is the plan referred to in the entry in the Schedule affecting: [REDACTED]
Standingstones, standing stone 275m ESE of [REDACTED]

dated: 70 17 109 and is signed as relative thereto.




Index No: 12412
Standingstones, standing stone 275m
ESE of

Maryculter Parish

Scheduled Area 

N

Mapsheet(s):
NO89NW

Scale: 1:2,500
0 25 50 75 100 125
 Metres

This map is reproduced from Ordnance Survey material with the permission of Ordnance Survey on behalf of the Controller of Her Majesty's Stationery Office © Crown copyright. Unauthorised reproduction infringes Crown copyright and may lead to prosecution or civil proceedings. Historic Scotland Licence No. 100017509 [2008].

YEARLY RUNNING
NUMBER
22 APR 2009

2

KNC

THE ANCIENT MONUMENTS AND
ARCHAEOLOGICAL AREAS ACT 1979

Entry in the Schedule of Monuments

2009

SD1682597601

Re: The Monument known as
Standingstones, standing stone 275m ESE of

in the Parish of Maryculter and
County of Kincardine

Search Sheet No: 5094

Historic Scotland
Longmore House
Salisbury Place
Edinburgh