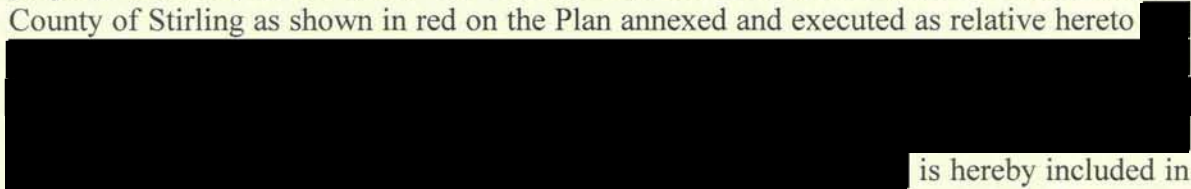




THE ANCIENT MONUMENTS AND ARCHAEOLOGICAL AREAS ACT 1979 12373
ENTRY IN THE SCHEDULE OF MONUMENTS

The monument known as Antonine Wall and motte, 75m SW of Antonine Primary School comprises a section of the Antonine Wall and a later medieval motte located within the grounds of Antonine Primary School. The monument lies 75m SW of Antonine Primary School and is immediately adjacent to an industrial estate to the east, formerly the site of Bonnybridge Railway station. The area to be scheduled is irregular on plan, to include the remains described and an area around within which related remains may be expected to be found. The scheduling extends up to but excludes the above-ground elements of the property boundary on the west. The monument, which lies in the Parish of Falkirk and the County of Stirling as shown in red on the Plan annexed and executed as relative hereto

 is hereby included in the Schedule of Monuments appearing to the Scottish Ministers to be of national importance compiled and maintained by them under section 1(1) of the Ancient Monuments and Archaeological Areas Act 1979.

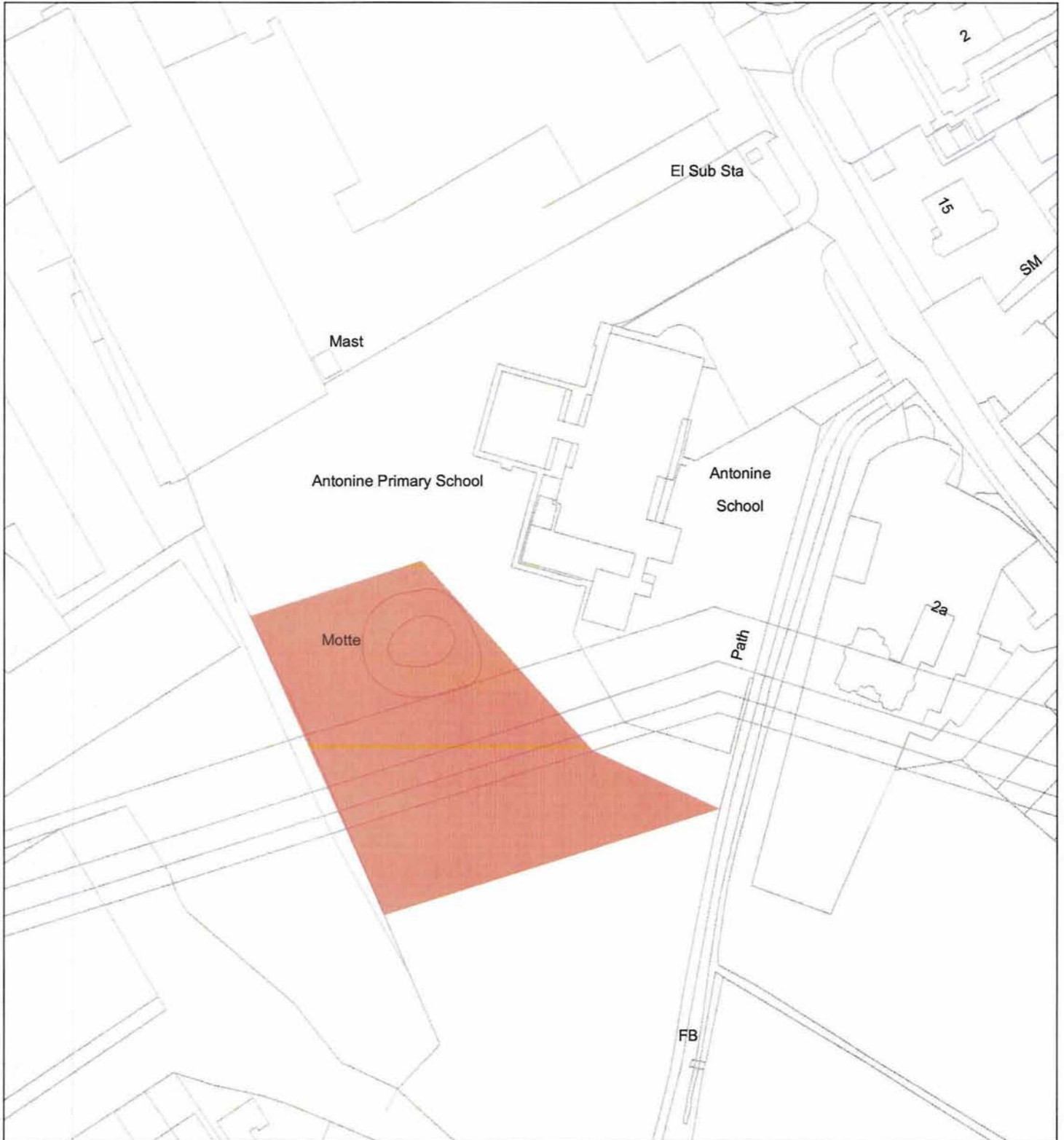
Subscribed by Malcolm Cooper, Chief Inspector with Historic Scotland, being an officer of the Scottish Ministers at Edinburgh on the 26 day of *nov* Two thousand and nine, before this witness Mairi H Davies, of Longmore House, Salisbury Place, Edinburgh.

 Witness

 Chief Inspector

This is the plan referred to in the entry in the Schedule affecting Antonine Wall and motte, 75m SW of Antonine Primary School

dated: 26 / 11 / 09 and is signed as relative thereto.



Index No: 12373
Antonine Wall and motte, 75m SW of
Antonine Primary School

Falkirk Parish
Scheduled Area



Mapsheet(s):
NS87NW

Scale: 1:1,250
0 10 20 30 40 50
Metres

This map is reproduced from Ordnance Survey material with the permission of Ordnance Survey on behalf of the Controller of Her Majesty's Stationery Office © Crown copyright. Unauthorised reproduction infringes Crown copyright and may lead to prosecution or civil proceedings. Historic Scotland Licence No. 100017509 [2008].

THE ANCIENT MONUMENTS AND
ARCHAEOLOGICAL AREAS ACT 1979

Entry in the Schedule of Monuments

2009

Re: The Monument known as
Antonine Wall and motte, 75m SW of
Antonine Primary School

in the Parish of Falkirk and
County of Stirling

Search Sheet No: 67751

Historic Scotland
Longmore House
Salisbury Place
Edinburgh