



THE ANCIENT MONUMENTS AND ARCHAEOLOGICAL AREAS ACT 1979 12363  
ENTRY IN THE SCHEDULE OF MONUMENTS

The monument known as Woodlands Croft, hut circle and field system 275m SSE of comprises three hut circles, a type of stone-walled house dating to the later prehistoric period. Associated stone linear banks adjoin two of the hut circles and may form an enclosure or other boundary feature. The group is located at 145m above sea level on the NW end of the long, flat top of an unnamed hill. The walls of the hut circles survive as upstanding, turf-covered, circuits of stony bank. The huts are in a row, aligned from SSW-NNE. The hut circle furthest to SSW is an irregular circle, the diameter of which ranges between 11m and 12m. The middle hut circle is 44m NNE of the first and measures between 9.3m and 7m in diameter, the walls of which measure up to 2m thick and 0.4m in height. A cairn, standing 5m high, is located to the south of the middle hut circle. The hut circle furthest to the NNE lies 19m NNE of the middle hut circle. It measures 9.5m in diameter and the walls are up to 1m thick and 0.2m in height. The area to be scheduled is oval in plan to include the remains described and an area around them within which evidence relating to their construction and use may survive. The monument, which lies in the Parish of Dyce and the County of Aberdeen as shown in red on the Plan annexed and executed as relative hereto




is hereby included in the Schedule of Monuments appearing to the Scottish Ministers to be of national importance compiled and maintained by them under section 1(1) of the Ancient Monuments and Archaeological Areas Act 1979.

Subscribed by Malcolm Cooper, Chief Inspector with Historic Scotland, being an officer of the Scottish Ministers at Edinburgh on the 4 day of May Two thousand and nine, before this witness Luke Wormald, of Longmore House, Salisbury Place, Edinburgh.




Witness

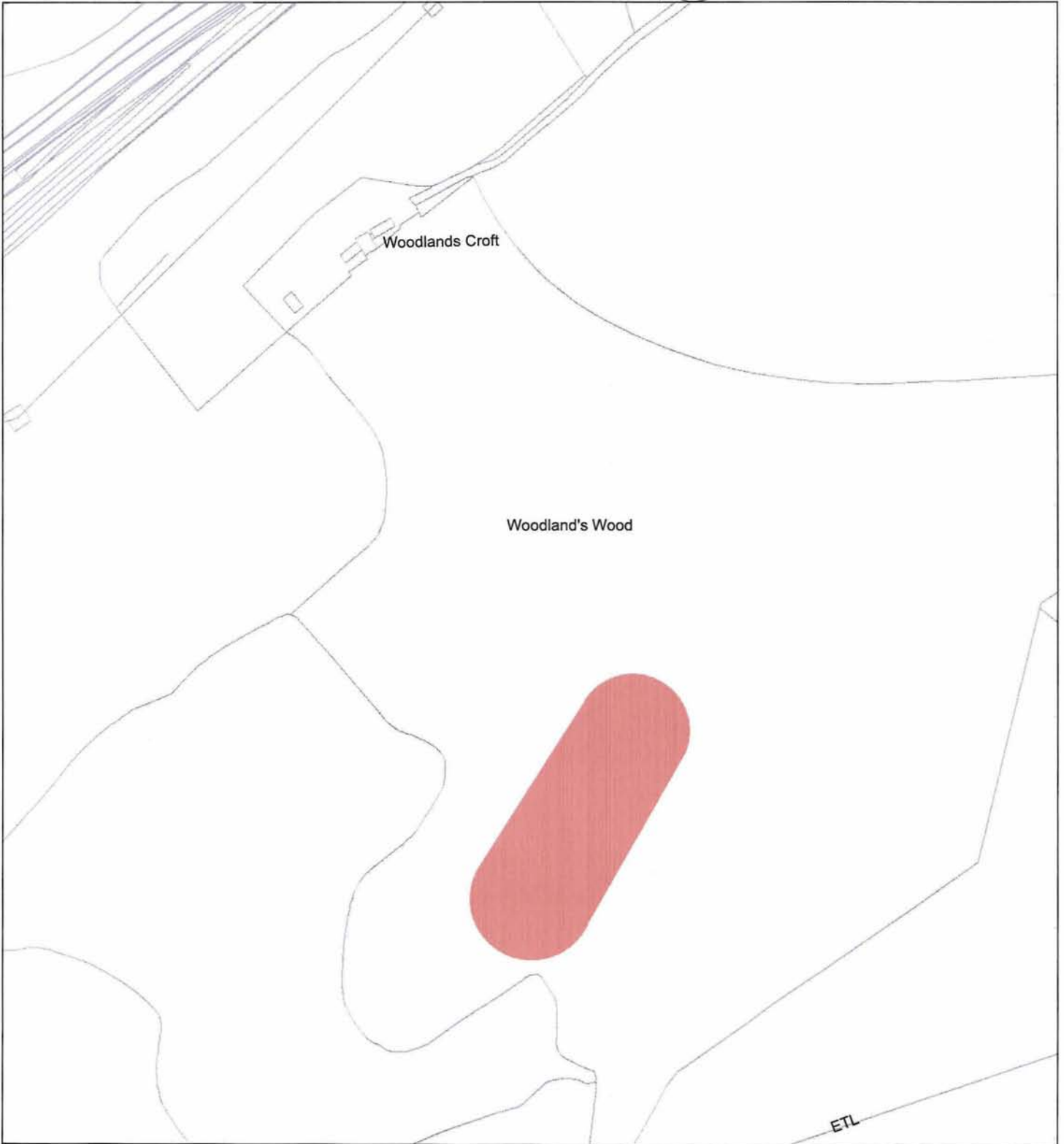


Chief Inspector

This is the plan referred to in the entry in the Schedule affecting:  
Woodlands Croft, hut circle and field system 275m SSE of



dated: 4/10/109 and is signed as relative thereto.



Index No: 12363  
Woodlands Croft, hut circle and field  
system 275m SSE of

Dyce Parish

Scheduled Area 




Mapsheet(s):  
NJ81NW

Scale: 1:2,500  
0 25 50 75 100 125  
Metres

This map is reproduced from Ordnance Survey material with the permission of Ordnance Survey on behalf of the Controller of Her Majesty's Stationery Office © Crown copyright. Unauthorised reproduction infringes Crown copyright and may lead to prosecution or civil proceedings. Historic Scotland Licence No. 100017509 [2008].

ABN

THE ANCIENT MONUMENTS AND  
ARCHAEOLOGICAL AREAS ACT 1979



Entry in the Schedule of Monuments

S

2009

Re: The Monument known as  
Woodlands Croft, hut circle and field system  
275m SSE of

in the Parish of Dyce and  
County of Aberdeen

Search Sheet No: 40545

SP0190522205

Historic Scotland  
Longmore House  
Salisbury Place  
Edinburgh