



THE ANCIENT MONUMENTS AND ARCHAEOLOGICAL AREAS ACT 1979 12354
ENTRY IN THE SCHEDULE OF MONUMENTS

The monument known as Auchlee Cottage, stone circle 120m NNE of comprises the remains of a recumbent stone circle dating to the late neolithic or Early Bronze Age. It survives as a low, uneven, circular platform of rubble. Several boulders lie flat on or at the edge of the platform. It is located on the S side of Hill of Auchlee at 130m above sea level and it faces the North Sea coast. The outer limit of the site is marked by a number of monoliths (now lying flat) that indicate the position of the stone circle that would have enclosed the site. In the S arc of this circle, which is 16m in diameter, lies a flat boulder. Contained by this circle is a low rubble cairn which measures 14m in diameter. The area to be scheduled is circular on plan, to include the remains described and an area around within which evidence relating to their construction and use may survive. The monument, which lies in the Parish of Banchory-Devenick and the County of Kincardine as shown in red on the Plan annexed and executed as relative hereto 


is hereby included in the Schedule of Monuments appearing to the Scottish Ministers to be of national importance compiled and maintained by them under section 1(1) of the Ancient Monuments and Archaeological Areas Act 1979.

Subscribed by Malcolm Cooper, Chief Inspector with Historic Scotland, being an officer of the Scottish Ministers at Edinburgh on the 30 day of March Two thousand and nine, before this witness Luke Wormald, of Longmore House, Salisbury Place, Edinburgh.

itness

Chief Inspector

This is the plan referred to in the entry in the Schedule affecting: [REDACTED]
Auchlee Cottage, stone circle 120m NNE of [REDACTED]

dated: 30/3/07 and is signed as relative thereto.




Index No: 12354
Auchlee Cottage, stone circle 120m
NNE of

Banchory-Devenick Parish

Scheduled Area 



Mapsheet(s):
NO89NE

Scale: 1:1,250
0 10 20 30 40 50
 Metres

This map is reproduced from Ordnance Survey material with the permission of Ordnance Survey on behalf of the Controller of Her Majesty's Stationery Office © Crown copyright. Unauthorised reproduction infringes Crown copyright and may lead to prosecution or civil proceedings. Historic Scotland Licence No. 100017509 [2008].

YEARLY RUNNING
NUMBER
22 APR 2009

KNC

THE ANCIENT MONUMENTS AND
ARCHAEOLOGICAL AREAS ACT 1979

Entry in the Schedule of Monuments

2009

Re: The Monument known as
Auchlee Cottage, stone circle 120m NNE of
in the Parish of Banchory-Devenick and
County of Kincardine

Search Sheet No: 171

SD1682596401

Historic Scotland
Longmore House
Salisbury Place
Edinburgh