


THE ANCIENT MONUMENTS AND ARCHAEOLOGICAL AREAS ACT 1979 12350
ENTRY IN THE SCHEDULE OF MONUMENTS


The monument known as South Leylodge Steading, stone circle 110m W of comprises the remains of a recumbent stone circle dating to the late neolithic or early Bronze Age. A large, recumbent granite boulder set between two flanking monoliths are the upstanding and visible remains of the SW arc of a stone circle, the rest of which is likely to survive beneath the present ground surface. The monument lies in a cultivated field on flat, low-lying ground at 110m above sea level, south-west of Kintore and the River Don. The area to be scheduled is circular on plan, to include the remains described and an area around within which evidence relating to their construction and use survive. The monument, which lies in the Parish of Kintore and the County of Aberdeen as shown in red on the Plan annexed and executed as relative hereto

is hereby included in the Schedule of Monuments appearing to the Scottish Ministers to be of national importance compiled and maintained by them under section 1(1) of the Ancient Monuments and Archaeological Areas Act 1979.

Subscribed by Malcolm Cooper, Chief Inspector with Historic Scotland, being an officer of the Scottish Ministers at Edinburgh on the 4 day of *march* Two thousand and nine, before this witness Luke Wormald, of Longmore House, Salisbury Place, Edinburgh.



Witness



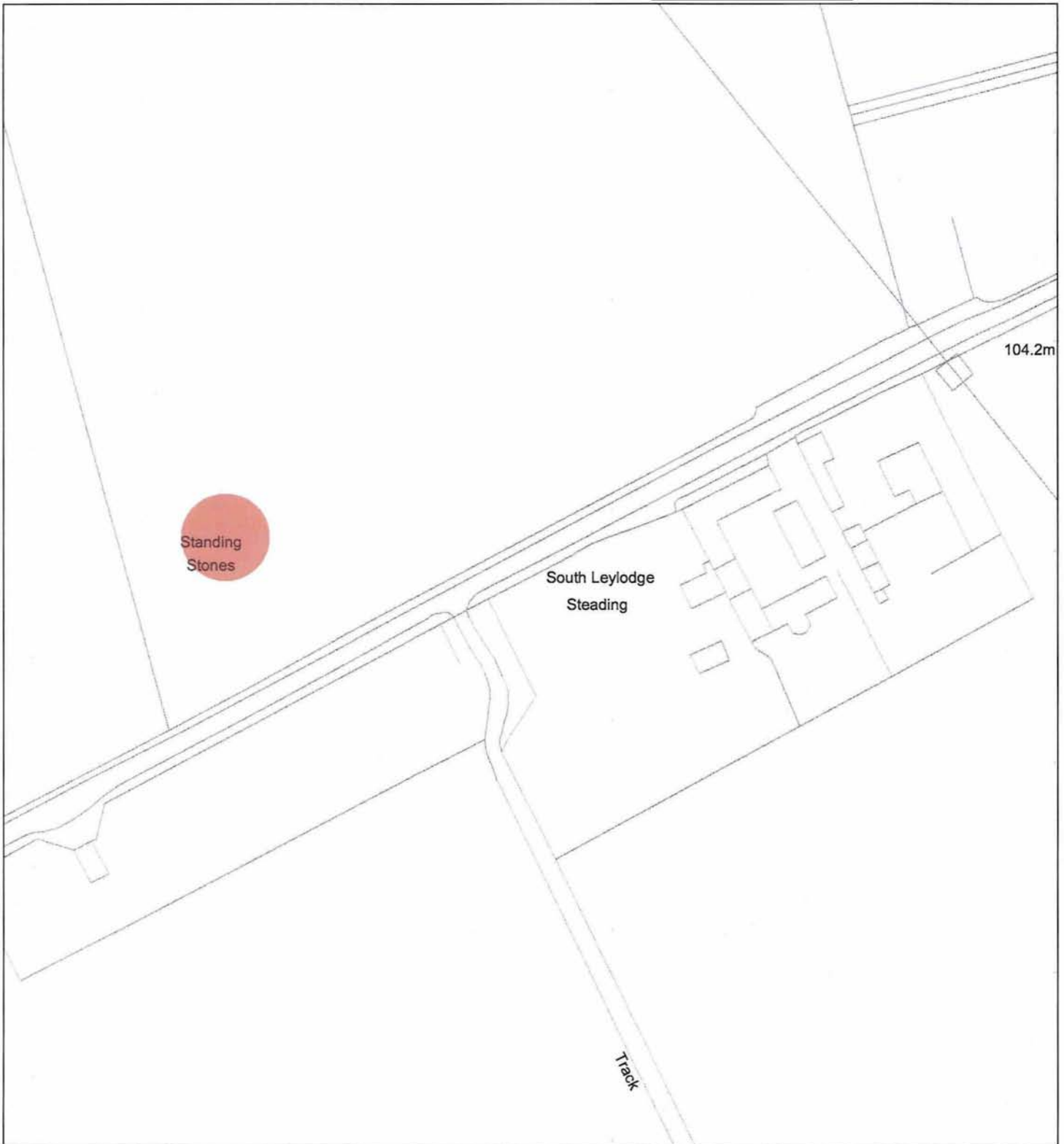
Chief Inspector

REGISTERS OF SCOTLAND
GENERAL REGISTER OF SASINES
COUNTY OF ABERDEEN
YEAR *2009*
YEARLY RUNNING NUMBER *1180*
PRESENTED AND RECORDED ON

26 MAR 2009

This is the plan referred to in the entry in the Schedule affecting:
South Leylodge Steading, stone circle 110m W of

dated: 4 / 3 / 09 and is signed as relative thereto.



Index No: 12350
South Leylodge Steading, stone circle
110m W of


Kintore Parish
Scheduled Area



Mapsheet(s):
NJ71SE

Scale: 1:1,250
0 10 20 30 40 50
Metres

This map is reproduced from Ordnance Survey material with the permission of Ordnance Survey on behalf of the Controller of Her Majesty's Stationery Office © Crown copyright. Unauthorised reproduction infringes Crown copyright and may lead to prosecution or civil proceedings. Historic Scotland Licence No. 100017509 [2008].



Abn

THE ANCIENT MONUMENTS AND
ARCHAEOLOGICAL AREAS ACT 1979

Entry in the Schedule of Monuments

3

2009

Re: The Monument known as
South Leylodge Steading, stone circle 110m
W of

in the Parish of Kintore and
County of Aberdeen

Search Sheet No: 100997

SD0180522203

Historic Scotland
Longmore House
Salisbury Place
Edinburgh