

ABN

28 DEC 2007  
YEARLY RUNNING NO.

THE ANCIENT MONUMENTS AND  
ARCHAEOLOGICAL AREAS ACT 1979

Entry in the Schedule of Monuments

14 15

2007

880123366309

Re: The Monument known as  
New Craig, cupmarked boulder 230m WNW  
of

in the Parish of Daviot and  
County of Aberdeen

Search Sheet No: 37045


~~880123366309~~

Historic Scotland  
Longmore House  
Salisbury Place  
Edinburgh


THE ANCIENT MONUMENTS AND ARCHAEOLOGICAL AREAS ACT 1979  
ENTRY IN THE SCHEDULE OF MONUMENTS

12154


The monument known as New Craig, cupmarked boulder 230m WNW of comprises a large single boulder bearing a group of prehistoric rock art motifs (cupmarks) of likely Bronze-Age date. It is located in a mature, fenced conifer woodland, surrounded by arable land at 155m above sea level. The boulder sits on a gentle NE-facing slope, 100m east of a low N-S running ridge on the N side of Strathdon. The above-ground portion of the earthfast boulder is 2.7m wide, 1.2m broad and 1m high. The area to be scheduled is circular, to include the remains described and an area around them within which related material may be expected to be found. The monument, which lies in the Parish of Daviot and the County of Aberdeen as shown outlined in red on the Plan annexed and executed as relative hereto

 is hereby included in the Schedule of Monuments appearing to the Scottish Ministers to be of national importance compiled and maintained by them under section 1(1) of the Ancient Monuments and Archaeological Areas Act 1979.

Subscribed by Malcolm Cooper, Chief Inspector with Historic Scotland, being an officer of the Scottish Ministers at Edinburgh on the 9 day of *NOVEMBER* Two thousand and seven, before this witness Victoria Ball, of Longmore House, Salisbury Place, Edinburgh.



witness



Chief Inspector

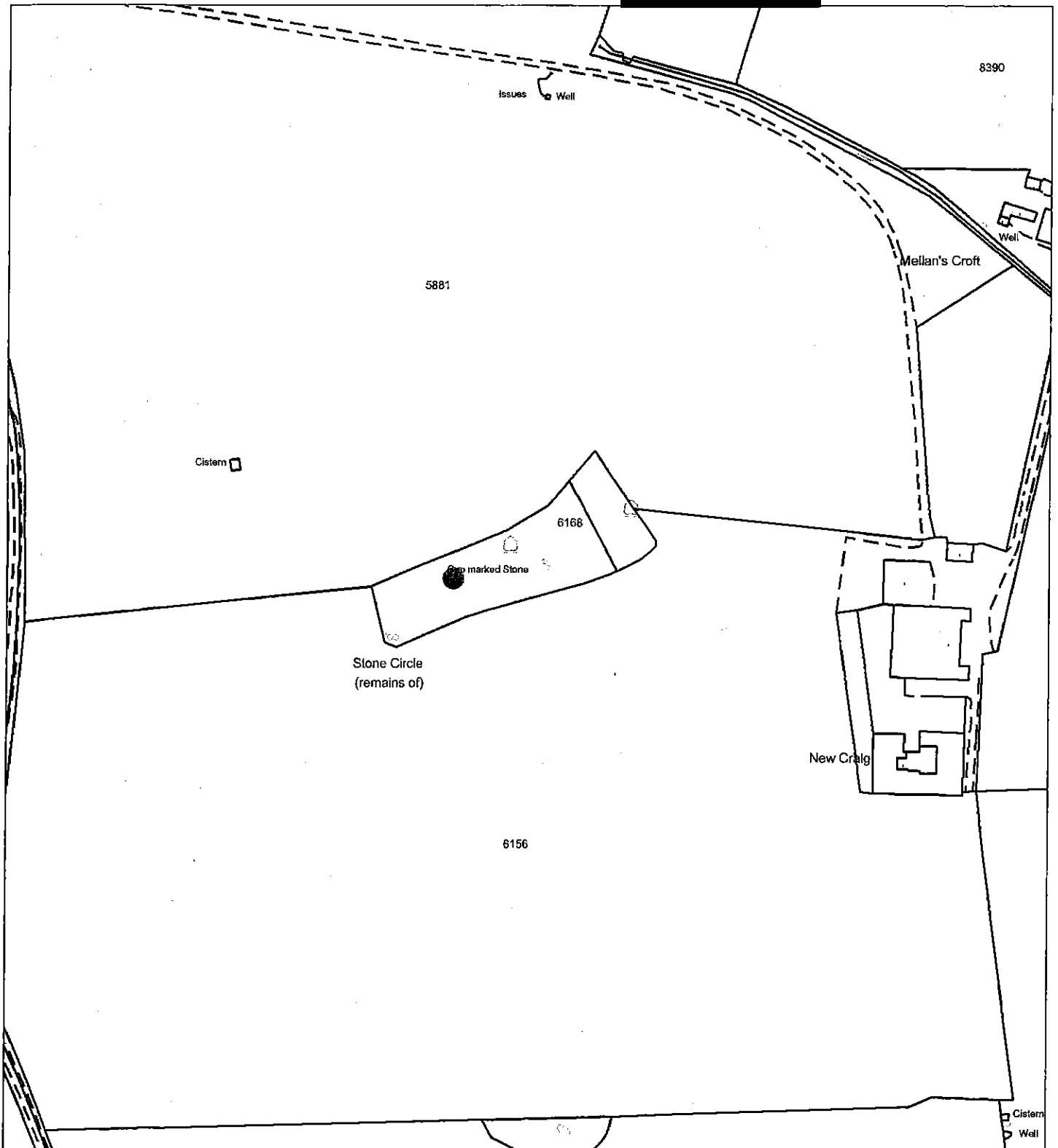
REGISTERS OF SCOTLAND  
GENERAL REGISTER OF SASINES  
COUNTY OF ABERDEEN  
YEAR *2007*  
YEARLY RUNNING NUMBER  
PRESENTED AND RECORDED ON

*5227*

*28 DEC 2007*

This is the plan referred to in the entry in the Schedule affecting: [REDACTED]  
New Craig, cupmarked boulder 230m WNW of

dated: 9/11/07 and is signed as relative thereto.



Index No: 12154  
New Craig, cupmarked boulder  
230m WNW of

Daviot Parish

Scheduled Area [REDACTED]

N



Mapsheet(s):  
NJ72NW

Scale: 1:2,500

0 25 50 75 100 125 Metres

This map is reproduced from Ordnance Survey material with the permission of Ordnance Survey on behalf of the Controller of Her Majesty's Stationery Office © Crown copyright. Unauthorised reproduction infringes Crown copyright and may lead to prosecution or civil proceedings. Historic Scotland Licence No. 100017509 [2007].