


AB.N.



THE ANCIENT MONUMENTS AND
ARCHAEOLOGICAL AREAS ACT 1979

Entry in the Schedule of Monuments

9

10

2007

SB0123366304

Re: The Monument known as
Woodend, standing stone 320m N of

in the Parish of Cluny and
County of Aberdeen

Search Sheet No: 469


Historic Scotland
Longmore House
Salisbury Place
Edinburgh

~~CONFIDENTIAL~~


THE ANCIENT MONUMENTS AND ARCHAEOLOGICAL AREAS ACT 1979
ENTRY IN THE SCHEDULE OF MONUMENTS

12151

The monument known as Woodend, standing stone 320m N of comprises a single, large monolith of likely Bronze-Age date. It survives within a mixed-woodland clearing at 80m above sea level. It is located on relatively low-lying ground 2km south of the River Don. The earthfast whinstone measures 1.3m wide by 1.1m deep, standing 3.25m high. The area to be scheduled is circular, to include the remains described and an area around them within which related material may be expected to be found. The monument, which lies in the Parish of Cluny and the County of Aberdeen as shown outlined in red on the Plan annexed and executed as relative hereto

 is hereby included in the Schedule of monuments appearing to the Scottish Ministers to be of national importance compiled and maintained by them under section 1(1) of the Ancient Monuments and Archaeological Areas Act 1979.

Subscribed by Malcolm Cooper, Chief Inspector with Historic Scotland, being an officer of the Scottish Ministers at Edinburgh on the 9 day of November Two thousand and seven, before this witness Victoria Ball, of Longmore House, Salisbury Place, Edinburgh.

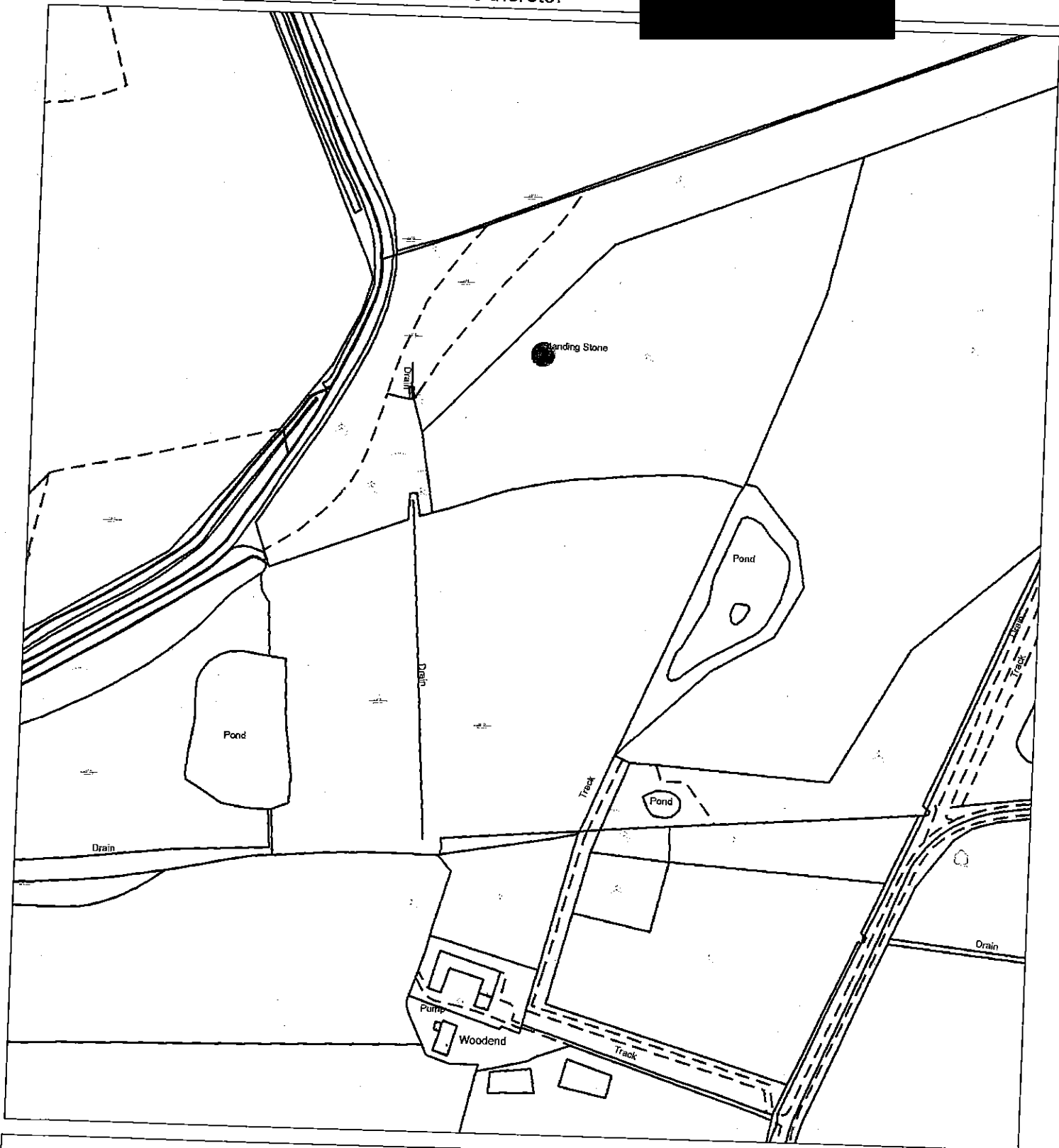
 Chief Inspector

REGISTERS OF SCOTLAND
GENERAL REGISTER OF SASINES
COUNTY OF ABERDEEN
YEAR 2007
YEARLY RUNNING NUMBER 5222
PRESENTED AND RECORDED ON 28 DEC 2007

LD00100.Sch

This is the plan referred to in the entry in the Schedule affect
Woodend, standing stone 320m N of

dated: 9/11/07 and is signed as relative thereto.



Index No: 12151

Woodend, standing stone 320m N of

Cluny Parish

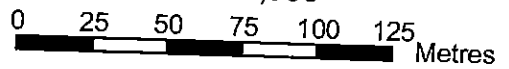
Scheduled Area

N



Mapsheet(s):
NJ71SW

Scale: 1:2,500



This map is reproduced from Ordnance Survey material with the permission of Ordnance Survey on behalf of the Controller of Her Majesty's Stationery Office © Crown copyright. Unauthorised reproduction infringes Crown copyright and may lead to prosecution or civil proceedings. Historic Scotland Licence No. 100017509 [2007].