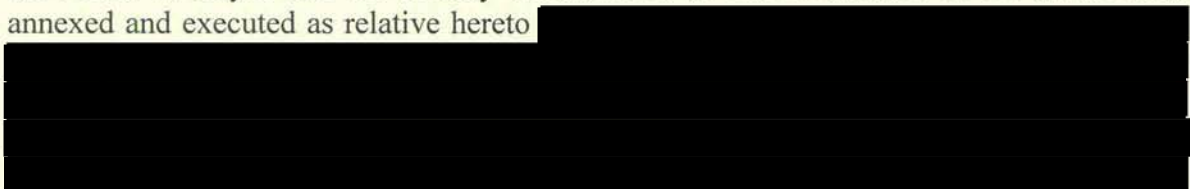


THE ANCIENT MONUMENTS AND ARCHAEOLOGICAL AREAS ACT 1979  
ENTRY IN THE SCHEDULE OF MONUMENTS

12137

The monument known as Newton of Lewesk, enclosure 165m ESE of comprises a rectilinear enclosure. The monument is of likely late-prehistoric or early-historic date, surviving as a buried, cropmarked feature. It lies on the S slope of an unnamed hill at 120m above sea level, in an area of cultivated land. The enclosure lies 700m W of the Law and 800m NNW of the approximate centre of the Roman Camp at Logie Durno. The enclosure measures 80m ENE-WSW by 60m transversely within a ditch of 2m width. The area to be scheduled is rectangular on plan, to include the remains described and an area around them within which related material may be expected to be found. The monument, which lies in the Parish of Rayne and the County of Aberdeen as shown outlined in red on the Plan annexed and executed as relative hereto

 is hereby included in the Schedule of Monuments appearing to the Scottish Ministers to be of national importance compiled and maintained by them under section 1(1) of the Ancient Monuments and Archaeological Areas Act 1979.

Subscribed by Malcolm Cooper, Chief Inspector with Historic Scotland, being an officer of the Scottish Ministers at Edinburgh on the 7 day of Feb Two thousand and eight, before this witness Victoria Ball, of Longmore House, Salisbury Place, Edinburgh.

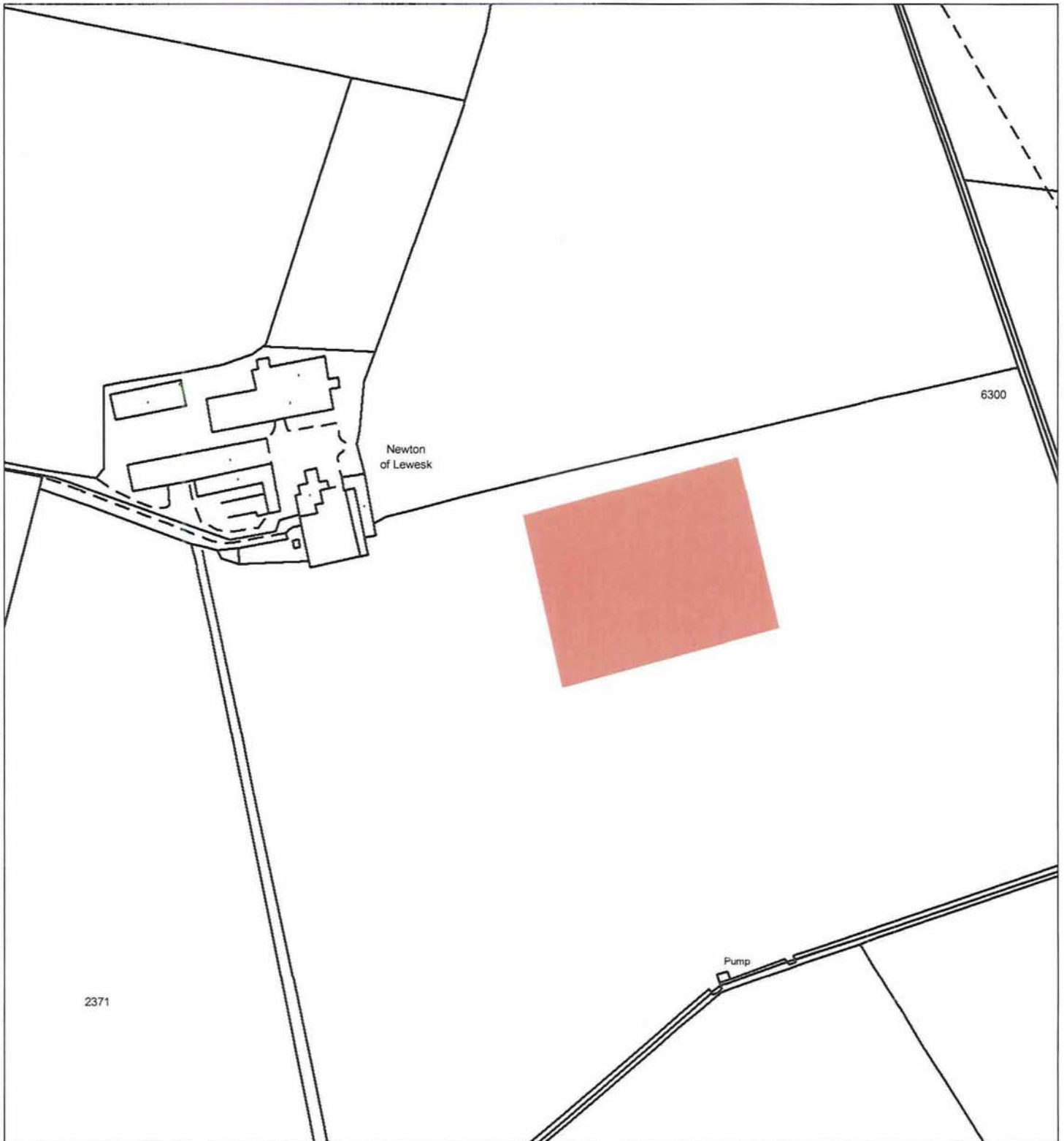
 Chief Inspector

REGISTERS OF SCOTLAND  
GENERAL REGISTER OF SASINES  
COUNTY OF ABERDEEN  
YEAR 2008  
YEARLY RUNNING NUMBER 1166  
PRESENTED AND RECORDED ON 19 MAR 2008

LD00171.Sch

This is the plan referred to in the entry in the Schedule affected by the Order made under section 1(1) of the Ancient Monuments and Archaeological Areas Act 1980 in relation to  
Newton of Lewesk, enclosure 165m ESE of

dated: 7/2/08 and is signed as relative thereto.



Index No: 12137  
Newton of Lewesk, enclosure  
165m ESE of

Rayne Parish

Scheduled Area




Mapsheet(s):  
NJ62NE

Scale: 1:2,500

0 25 50 75 100 125  
Metres

This map is reproduced from Ordnance Survey material with the permission of Ordnance Survey on behalf of the Controller of Her Majesty's Stationery Office © Crown copyright. Unauthorised reproduction infringes Crown copyright and may lead to prosecution or civil proceedings. Historic Scotland Licence No. 100017509 [2007].



ABN

THE ANCIENT MONUMENTS AND  
ARCHAEOLOGICAL AREAS ACT 1979

87

Entry in the Schedule of Monuments

21

2008

Re: The Monument known as  
Newton of Lewesk, enclosure 165m ESE of

in the Parish of Rayne and  
County of Aberdeen

Search Sheet No: 33467

Historic Scotland  
Longmore House  
Salisbury Place  
Edinburgh