



THE ANCIENT MONUMENTS AND ARCHAEOLOGICAL AREAS ACT 1979
ENTRY IN THE SCHEDULE OF MONUMENTS

12119

The monument known as Old Braco, chapel and enclosure 190m SSE of comprises the remains of a late-medieval chapel and its enclosure built sometime after AD 1420. The chapel is situated on a SW-facing slope at 135m above sea level. Preserved as a standing monument, the remains of the chapel lie within a sub-rectangular enclosure. The chapel measures 10m ESE-WNW by 5.5m transversely. The walls of the chapel are 1.5m thick at the gables and currently stand from 0.5m to 1.2m in height. The surrounding enclosure measures 19.2m ESE-WNW by 16m transversely within the dry-stone wall defining it. The area to be scheduled is rectangular on plan extending up to and including the enclosure's boundary wall, to include the remains described and an area around them within which related material may be expected to be found. Specifically excluded from the scheduled area to allow for its maintenance are the line of the stile through the wall and its immediate footing, and the electric fence and its immediate footing. Also to be excluded are the recent funerary stone at the E end of the chapel interior and the modern stone bench setting. The monument, which lies in the Parish of Chapel of Garioch and the County of Aberdeen as shown outlined in red on the Plan annexed and executed as relative hereto

 is hereby included in the Schedule of Monuments appearing to the Scottish Ministers to be of national importance compiled and maintained by them under section 1(1) of the Ancient Monuments and Archaeological Areas Act 1979.

Subscribed by Malcolm Cooper, Chief Inspector with Historic Scotland, being an officer of the Scottish Ministers at Edinburgh on the 7 day of February Two thousand and eight, before this witness Victoria Ball, of Longmore House, Salisbury Place, Edinburgh.

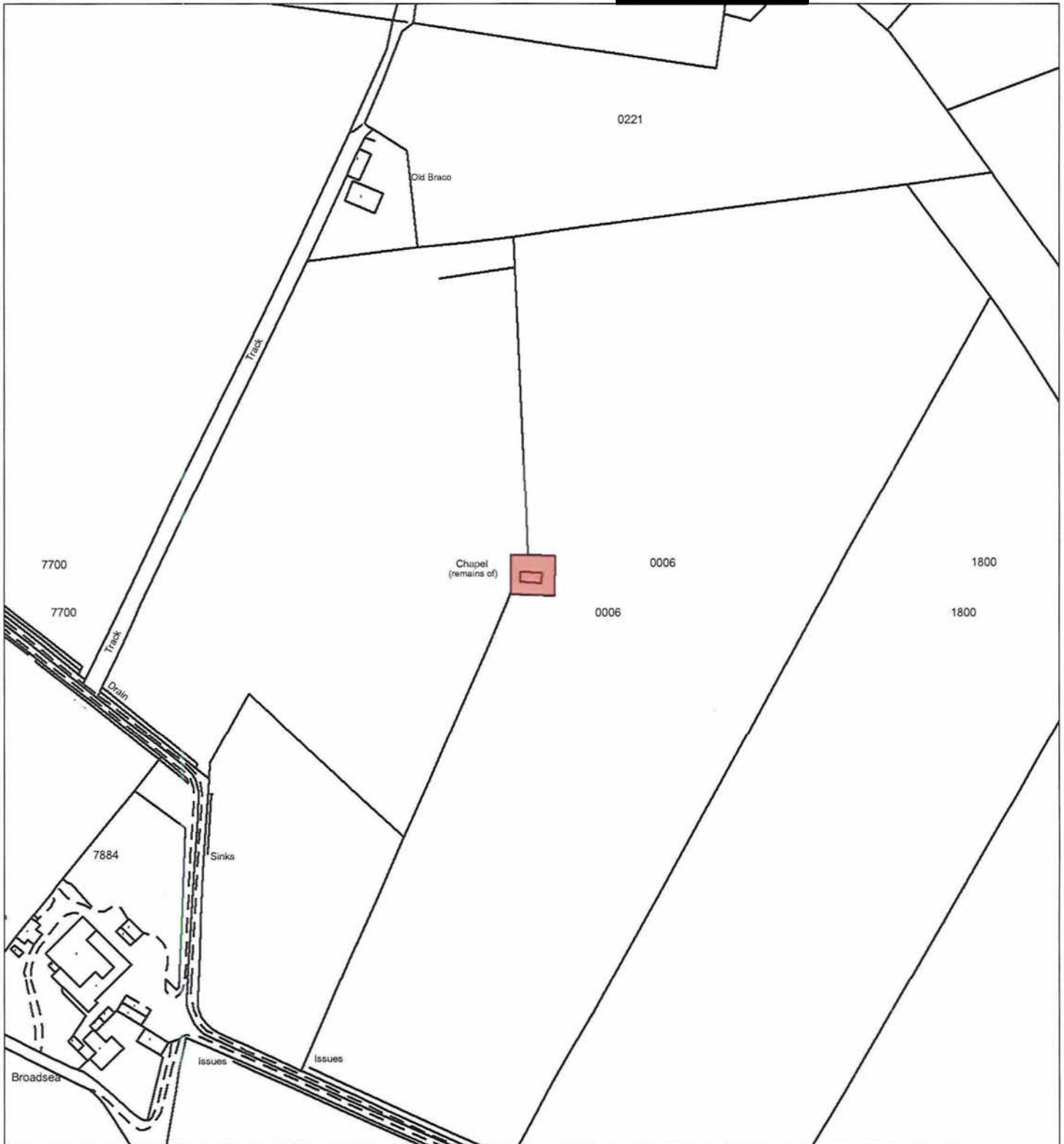

Chief Inspector

LD00119.Sch

REGISTERS OF SCOTLAND
GENERAL REGISTER OF SASINES
COUNTY OF ABERDEEN
YEAR 2008 1165
YEARLY RUNNING NUMBER
PRESENTED AND RECORDED ON 19 MAR 2008

This is the plan referred to in the entry in the Schedule affected by the [redacted] Order of 2006 relating to the [redacted] of
Old Braco, chapel and enclosure 190m SSE of [redacted]

dated: 7 / 2 / 06 and is signed as relative thereto.



Index No: 12119

Old Braco, chapel and enclosure
190m SSE of


Chapel of Garioch Parish

Scheduled Area 



Mapsheet(s):
NJ72SW

Scale: 1:2,500



This map is reproduced from Ordnance Survey material with the permission of Ordnance Survey on behalf of the Controller of Her Majesty's Stationery Office © Crown copyright. Unauthorised reproduction infringes Crown copyright and may lead to prosecution or civil proceedings. Historic Scotland Licence No. 100017509 [2007].

ABW

19 MAR 2008
YEARLY RUNNING No.

THE ANCIENT MONUMENTS AND
ARCHAEOLOGICAL AREAS ACT 1979

28
2

Entry in the Schedule of Monuments

2008

Re: The Monument known as
Old Braco, chapel and enclosure 190m SSE
of

in the Parish of Garioch and
County of Aberdeen

Search Sheet No: 31508

5013541224

Historic Scotland
Longmore House
Salisbury Place
Edinburgh