



THE ANCIENT MONUMENTS AND ARCHAEOLOGICAL AREAS ACT 1979  
ENTRY IN THE SCHEDULE OF MONUMENTS

12107

The monument known as Gowk Stane, standing stone 80m WSW of Craigconnack comprises a single, large upstanding monolith of likely Neolithic or Bronze-Age date. It occupies a position 135m above sea level on the crown of Max Hill, in an area of pasture. The earthfast whinstone measures 1.2m square in section and 2.1m in height, with a maximum girth of 3.5m. The area to be scheduled is a circle centred on the stone, to include the remains described and an area around within which evidence relating to its construction and use may survive. The monument, which lies in the Parish of Oyne and the County of Aberdeen as shown outlined in red on the Plan annexed and executed as relative hereto

 is hereby included in the Schedule of Monuments appearing to the Scottish Ministers to be of national importance compiled and maintained by them under section 1(1) of the Ancient Monuments and Archaeological Areas Act 1979.

Subscribed by Malcolm Cooper, Chief Inspector with Historic Scotland, being an officer of the Scottish Ministers at Edinburgh on the 19 day of *DECEMBER* Two thousand and seven, before this witness Victoria Ball, of Longmore House, Salisbury Place, Edinburgh.

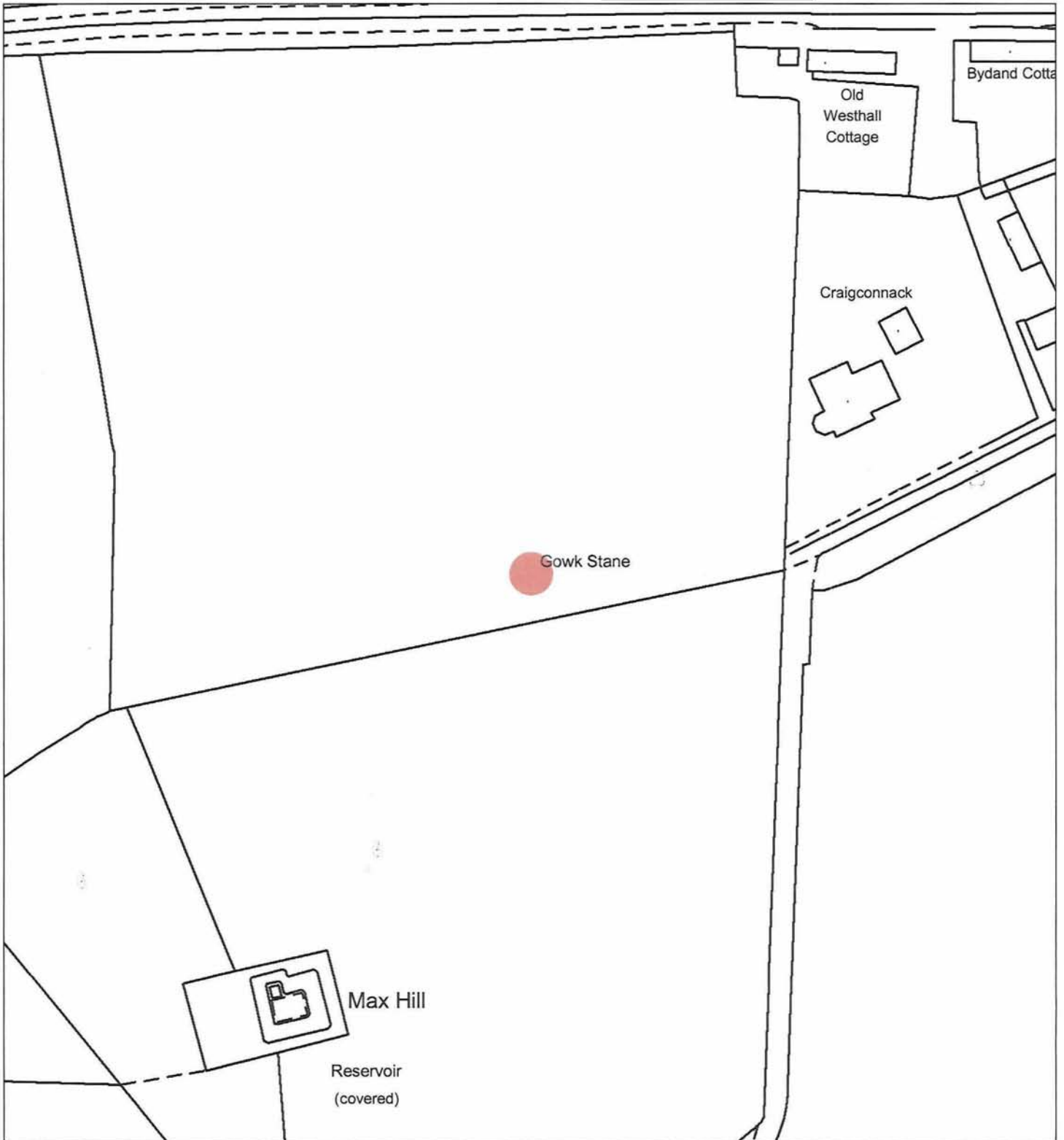
  
Chief Inspector

REGISTERS OF SCOTLAND  
GENERAL REGISTER OF SASINES  
COUNTY OF ABERDEEN  
YEAR *2008*  
YEARLY RUNNING NUMBER  
PRESENTED AND RECORDED ON

**821**  
**28 FEB 2008**

This is the plan referred to in the entry in the Schedule appended to the Act of 1978, relating to the standing stone known as Gowk Stane, standing stone 80m WSW of Craigconnack

dated: 19/12/07 and is signed as relative thereto.



Index No: 12107

Gowk Stane, standing stone  
80m WSW of Craigconnack

Oyne Parish

Scheduled Area




Mapsheet(s):  
NJ62NE

Scale: 1:1,250

0 10 20 30 40 50 Metres

This map is reproduced from Ordnance Survey material with the permission of Ordnance Survey on behalf of the Controller of Her Majesty's Stationery Office © Crown copyright. Unauthorised reproduction infringes Crown copyright and may lead to prosecution or civil proceedings. Historic Scotland Licence No. 100017509 [2007].

ABW  
7  
THE ANCIENT MONUMENTS AND  
ARCHAEOLOGICAL AREAS ACT 1979



115552

Entry in the Schedule of Monuments

2007

Re: The Monument known as  
Gowk Stane, standing stone 80m WSW of  
Craigconnack

in the Parish of Oyne and  
County of Aberdeen

Search Sheet No: 115552

Historic Scotland  
Longmore House  
Salisbury Place  
Edinburgh