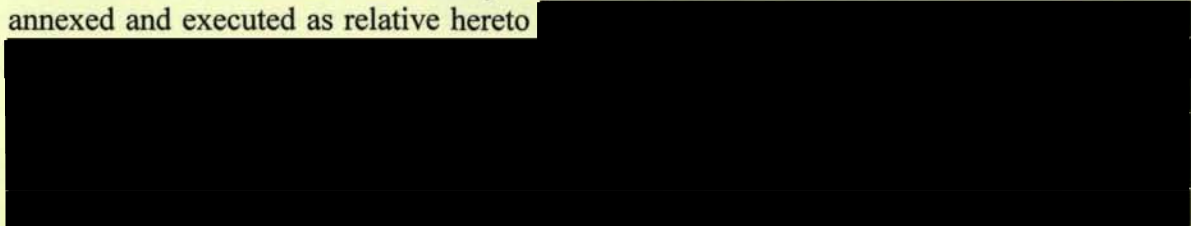



THE ANCIENT MONUMENTS AND ARCHAEOLOGICAL AREAS ACT 1979  
ENTRY IN THE SCHEDULE OF MONUMENTS

12101

The monument known as Little Dalton Church, comprises the remains of Little Dalton kirk, a medieval to early-modern parish church, with upstanding remains dating from the 13<sup>th</sup> to 17<sup>th</sup> centuries. It lies on the E side of Dalton Burn on a raised platform within what is now pasture. The church is T-shaped, with a rectangular nave orientated WSW/ESE, a square off-centre NNW aisle and a sacristy on the NNW wall. The area to be scheduled is irregular on plan, to include the remains of the church, graveyard and enclosure and an area around them within which associated remains are likely to survive. Specifically excluded from the scheduling to allow for their maintenance are the above-ground elements of the interpretation board and the fence enclosing the monument. The monument, which lies in the Parish of Dalton and the County of Dumfries as shown outlined in red on the Plan annexed and executed as relative hereto

 is hereby included in the Schedule of Monuments appearing to the Scottish Ministers to be of national importance compiled and maintained by them under section 1(1) of the Ancient Monuments and Archaeological Areas Act 1979.

Subscribed by Malcolm Cooper, Chief Inspector with Historic Scotland, being an officer of the Scottish Ministers at Edinburgh on the 7 day of *March* Two thousand and seven, before this witness Victoria Ball, of Longmore House, Salisbury Place, Edinburgh.

 Chief Inspector

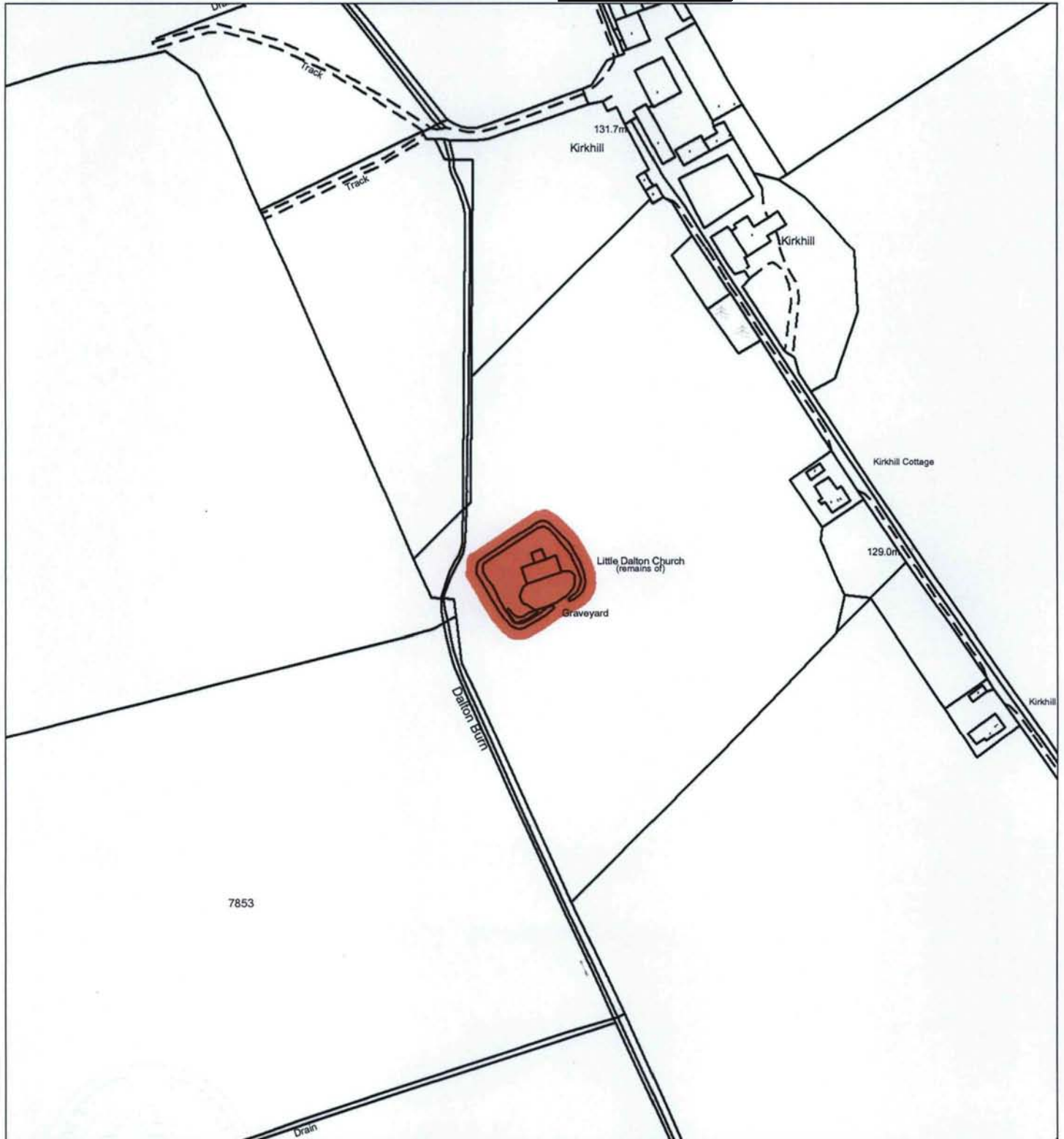
REGISTERS OF SCOTLAND  
GENERAL REGISTER OF SASINES  
COUNTY OF DUMFRIES  
YEAR *2007*  
YEARLY RUNNING NUMBER  
PRESENTED AND RECORDED ON

*1671*

*28 DEC 2007*

This is the plan referred to in the entry in the Schedule  
Little Dalton Church

dated: 7/11/07 and is signed as relative thereto.



Index No: 12101  
Little Dalton Church

Dalton Parish  
Scheduled Area



N

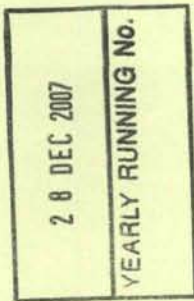


Mapsheet(s):  
NY07SE

Scale: 1:2,500

0 25 50 75 100 125 Metres

This map is reproduced from Ordnance Survey material with the permission of Ordnance Survey on behalf of the Controller of Her Majesty's Stationery Office © Crown copyright. Unauthorised reproduction infringes Crown copyright and may lead to prosecution or civil proceedings. Historic Scotland Licence No. 100017509 [2007].



*Dmf*

THE ANCIENT MONUMENTS AND  
ARCHAEOLOGICAL AREAS ACT 1979

9

Entry in the Schedule of Monuments

2007

SB1123361509

Re: The Monument known as  
Little Dalton Church

in the Parish of Dalton and  
County of Dumfries

Search Sheet No: 15750

Historic Scotland  
Longmore House  
Salisbury Place  
Edinburgh