

THE ANCIENT MONUMENTS AND ARCHAEOLOGICAL AREAS ACT 1979
ENTRY IN THE SCHEDULE OF MONUMENTS

12010

The monument known as Old Kirk of Tough, standing stone 165m N of Forkins of Midmar comprises a standing stone of prehistoric date. It lies in a disturbed area of rough pasture on a gentle S-facing slope, at 360m above sea level. The earthfast stone is 1.2m high by 0.8m wide and 0.3m thick. The area to be scheduled is circular on plan, to include the standing stone and an area around it within which evidence relating to its construction and use may survive. The monument, which lies in the Parish of Cluny and the County of Aberdeen as shown outlined in red on the Plan annexed and executed as relative hereto

hereby included in the Schedule of Monuments appearing to the Scottish Ministers to be of national importance compiled and maintained by them under section 1(1) of the Ancient Monuments and Archaeological Areas Act 1979.


Subscribed by Malcolm Cooper, Chief Inspector with Historic Scotland, being an officer of the Scottish Ministers at Edinburgh on the 7 day of February Two thousand and eight, before this witness Victoria Ball, of Longmore House, Salisbury Place, Edinburgh.

Chief Inspector


REGISTERS OF SCOTLAND
GENERAL REGISTER OF SASINES
COUNTY OF ABERDEEN
YEAR 2008
YEARLY RUNNING NUMBER
PRESENTED AND RECORDED ON


1168
19 MAR 2008


This is the plan referred to in the entry in the Schedule of
Old Kirk of Tough, standing stone 165m N of Forkins of
dated: 7 / 7 / 07 and is signed as relative thereto.



Index No: 12010
Old Kirk of Tough, standing stone 165m
N of Forkins of Midmar

Cluny Parish
Scheduled Area 

N

Mapsheet(s):
NJ60NW

Scale: 1:1,250
 Metres

This map is reproduced from Ordnance Survey material
with the permission of Ordnance Survey on behalf of the
Controller of Her Majesty's Stationery Office © Crown
copyright. Unauthorised reproduction infringes Crown
copyright and may lead to prosecution or civil proceedings.
Historic Scotland Licence No. 100017509 [2007].

19 MAR 2008
YEARLY RUNNING NO.

THE ANCIENT MONUMENTS AND
ARCHAEOLOGICAL AREAS ACT 1979

Entry in the Schedule of Monuments

2008

Re: The Monument known as
Old Kirk of Tough, standing stone 165m N
of Forkins of Midmar

in the Parish of Cluny and
County of Aberdeen

Search Sheet No: 36514

Historic Scotland
Longmore House
Salisbury Place
Edinburgh