


THE ANCIENT MONUMENTS AND ARCHAEOLOGICAL AREAS ACT 1979
ENTRY IN THE SCHEDULE OF MONUMENTS


12009

The monument known as Woodend, cairn and cross-incised stone 550m SSW of comprises a burial cairn of Bronze-Age date and an early-medieval cross and ogham-incised boulder. It is located in a small clearing in Bennachie Forest, a mature conifer plantation on the E flank of Millstone Hill, at 200m above sea level. Situated on the summit of a low but prominent ridge, the grass- and heather-covered cairn measures 9m in diameter and 0.7m in height. The remains of a ditch, some 3m wide by 0.2m deep, are visible around the S half of the cairn. A cross-incised boulder lies 10m to the NE of the cairn. The cross lies on the near-horizontal top face of the boulder and measures 0.35m by 0.35m by 0.02m deep. The boulder also bears three groups of ogham inscription; one on its NE vertical face, one on its sloping NW face and one on its S face. The area to be scheduled is circular, centred on the cairn, to include the remains described and an area around in which evidence relating to their construction and use may survive. The monument, which lies in the Parish of Oyne and the County of Aberdeen as shown outlined in red on the Plan annexed and executed as relative hereto

 is hereby included in the Schedule of Monuments appearing to the Scottish Ministers to be of national importance compiled and maintained by them under section 1(1) of the Ancient Monuments and Archaeological Areas Act 1979.

Subscribed by Malcolm Cooper, Chief Inspector with Historic Scotland, being an officer of the Scottish Ministers at Edinburgh on the 9 day of November Two thousand and seven, before this witness Victoria Ball, of Longmore House, Salisbury Place, Edinburgh.

 Witness

 Chief Inspector

LD00109.Sch

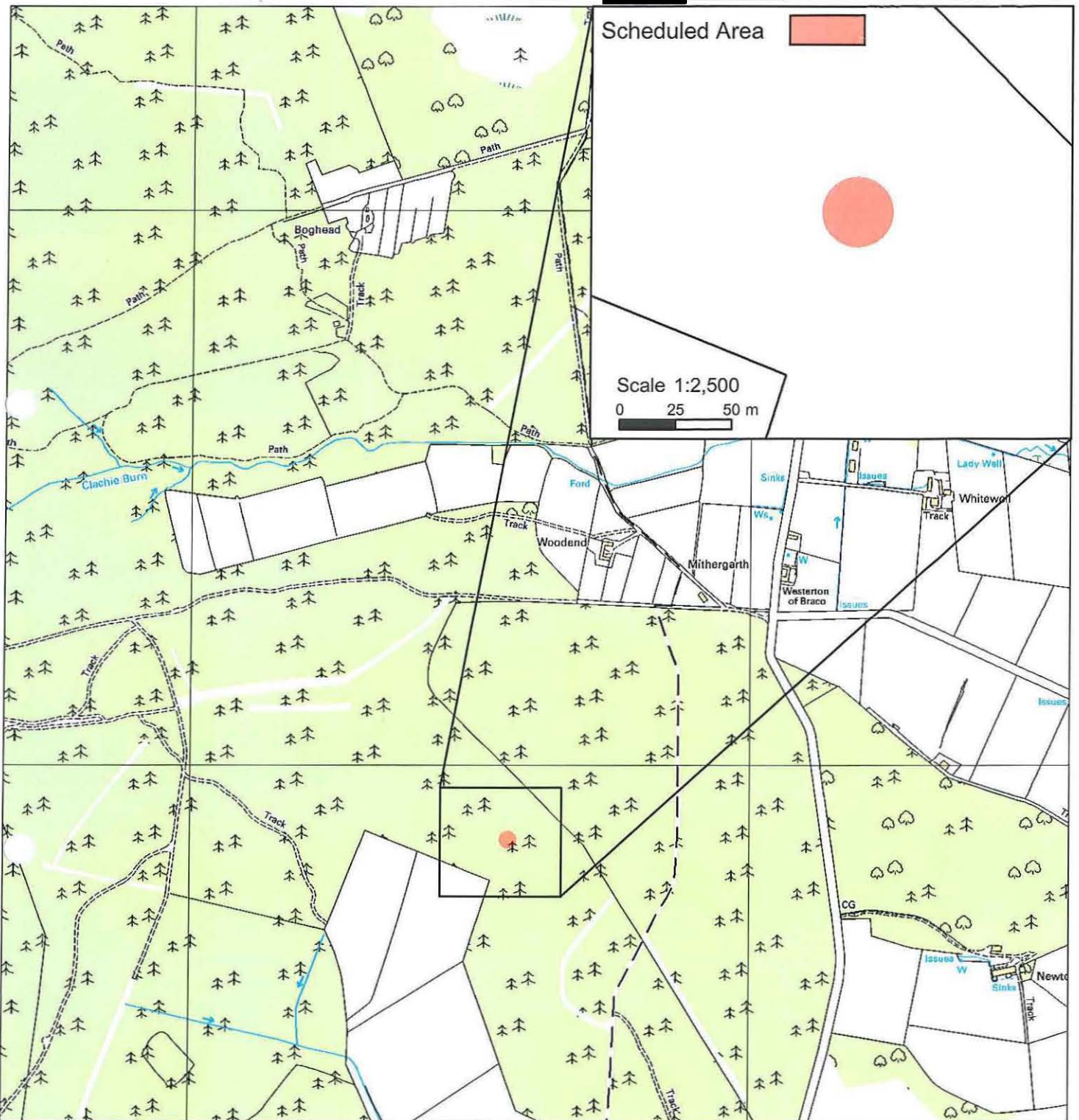
REGISTERS OF SCOTLAND
GENERAL REGISTER OF SASINES
COUNTY OF ABERDEEN
YEAR 2007
YEARLY RUNNING NUMBER
PRESENTED AND RECORDED ON

5225

28 DEC 2007

This is the plan referred to in the entry in the Schedule affecting: [REDACTED]
Woodend, cairn and cross-incised stone 550m SSW of

dated: 9/11/07 and is signed as relative thereto. [REDACTED]



Scheduled Area

Scale 1:2,500

0 25 50 m

Index No: 12009
Woodend, cairn and cross-incised stone
550m SSW of
Oyne Parish

Scheduled Area



Mapsheet(s):
NJ62SE

Scale: 1:10,000

0 100 200 300 400 500 Metres

This map is reproduced from Ordnance Survey material with the permission of Ordnance Survey on behalf of the Controller of Her Majesty's Stationery Office © Crown copyright. Unauthorised reproduction infringes Crown copyright and may lead to prosecution or civil proceedings. Historic Scotland Licence No. 100017509 [2007].

ABW,
123

28 DEC 2007
YEARLY RUNNING No.

THE ANCIENT MONUMENTS AND
ARCHAEOLOGICAL AREAS ACT 1979

Entry in the Schedule of Monuments

12 / 13

2007

SB0123366307

Re: The Monument known as
Woodend, cairn and cross-incised stone
550m SSW of

in the Parish of Oyne and
County of Aberdeen

Search Sheet No: 14735

~~SB0123366307~~

Historic Scotland
Longmore House
Salisbury Place
Edinburgh