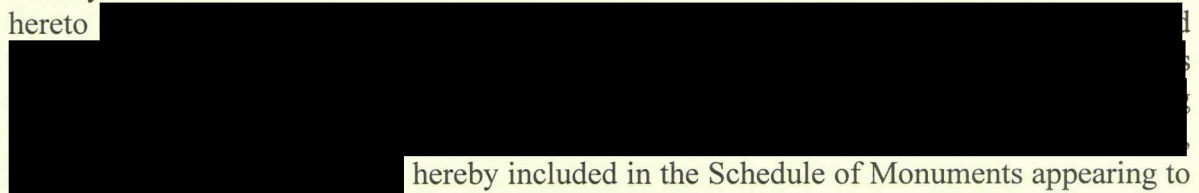



THE ANCIENT MONUMENTS AND ARCHAEOLOGICAL AREAS ACT 1979 12008
ENTRY IN THE SCHEDULE OF MONUMENTS

The monument known as Deer Park, stone circle 65m N of comprises a stone circle of late-Neolithic or Bronze-Age date, visible as three standing stones set at the edges of a low mound. It is situated immediately north of a small burn at 100m above sea level, in an area of sparse mature woodland at the edge of an arable field. The stones are all granite, each measuring 1.2m in height. They stand in a triangular arrangement. The southernmost stone stands at the S edge of the mound. The westernmost stands 3m to the NW of the first, at the SW of the mound. The easternmost stone, which stands 3m to the NE of the first, is set 1.5m inside the SE edge of the mound. The mound itself rises to 0.3m in height and measures 9m N-S by 6m transversely. The area to be scheduled is circular on plan, to include the remains described and an area around them within which related material may be expected to be found. The monument, which lies in the Parish of Monymusk and the County of Aberdeen as shown outlined in red on the Plan annexed and executed as relative hereto



hereby included in the Schedule of Monuments appearing to the Scottish Ministers to be of national importance compiled and maintained by them under section 1(1) of the Ancient Monuments and Archaeological Areas Act 1979.

Subscribed by Malcolm Cooper, Chief Inspector with Historic Scotland, being an officer of the Scottish Ministers at Edinburgh on the 17 day of *may* Two thousand and eight, before this witness Victoria Ball, of Longmore House, Salisbury Place, Edinburgh.



Chief Inspector


REGISTERS OF SCOTLAND
GENERAL REGISTER OF SASINES
COUNTY OF ABERDEEN
YEAR *2008*
YEARLY RUNNING NUMBER
PRESENTED AND RECORDED ON

1392

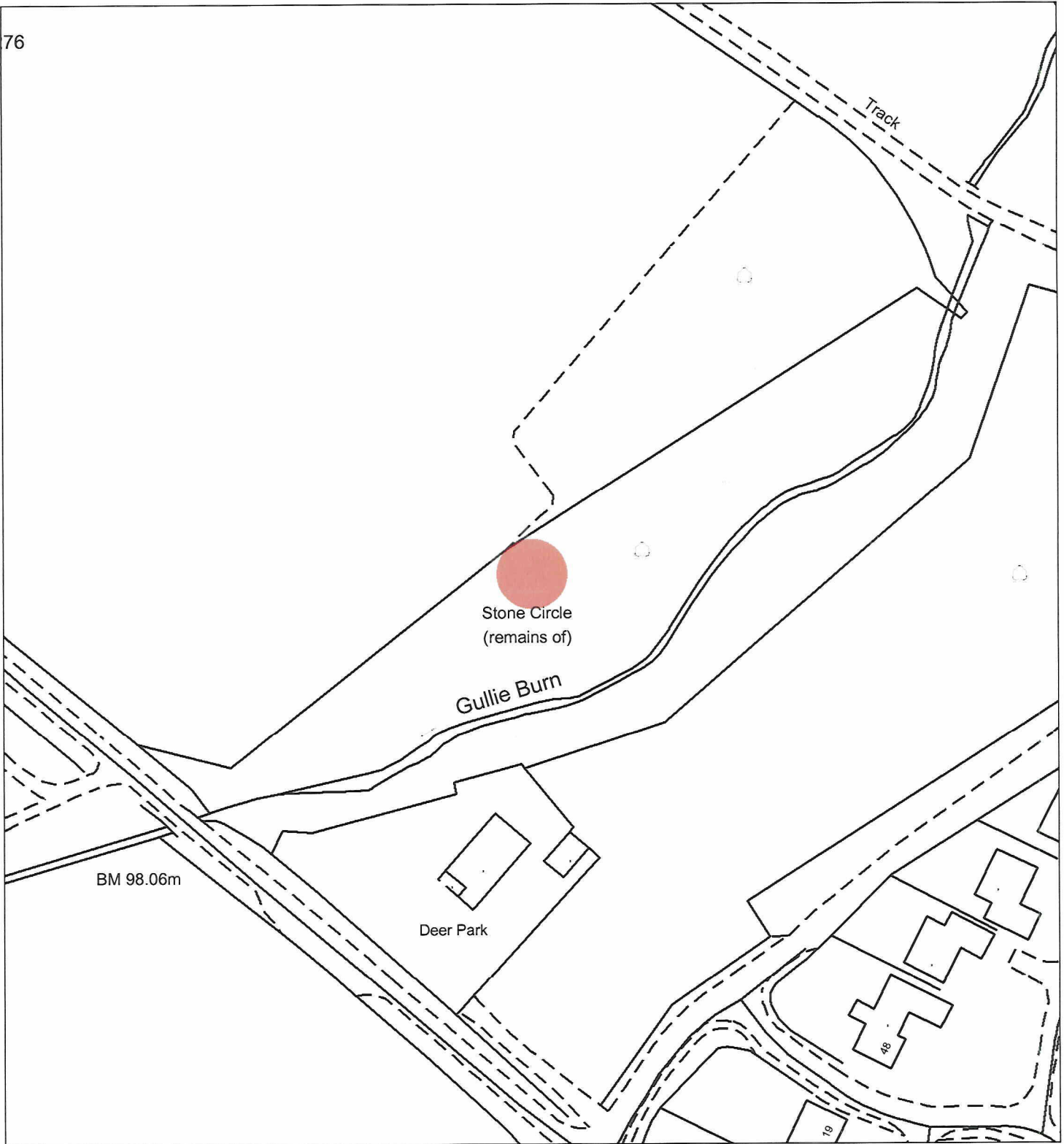
04 APR 2008

This is the plan referred to in the entry in the Schedule affecting
Deer Park, stone circle 65m N of

dated: 1/3/06 and is signed as relative thereto.



76



Index No: 12008
Deer Park, stone circle 65m N of

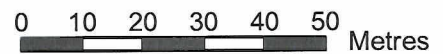
Monymusk Parish

Scheduled Area 



Mapsheet(s):
NJ61NE

Scale: 1:1,250



This map is reproduced from Ordnance Survey material with the permission of Ordnance Survey on behalf of the Controller of Her Majesty's Stationery Office © Crown copyright. Unauthorised reproduction infringes Crown copyright and may lead to prosecution or civil proceedings. Historic Scotland Licence No. 100017509 [2007].

04 APR 2008
YEARLY RUNNING NO

ABN

THE ANCIENT MONUMENTS AND
ARCHAEOLOGICAL AREAS ACT 1979

Entry in the Schedule of Monuments



2008

10

Re: The Monument known as
Deer Park, stone circle 65m N of

in the Parish of Monymusk and
County of Aberdeen

Search Sheet No: 741

Historic Scotland
Longmore House
Salisbury Place
Edinburgh

SC0137571309

LD00268.Sch