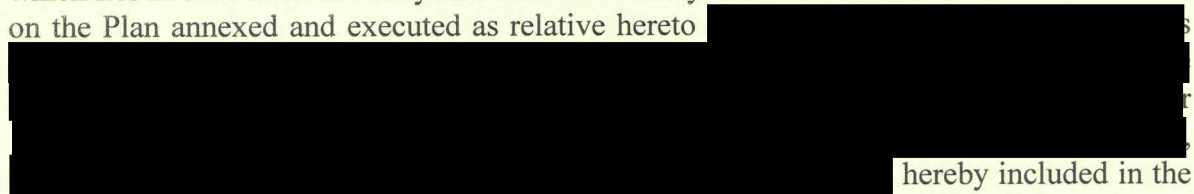


THE ANCIENT MONUMENTS AND ARCHAEOLOGICAL AREAS ACT 1979 12006  
ENTRY IN THE SCHEDULE OF MONUMENTS

The monument known as St Finian's Chapel, 85m E of Abersnithack Lodge comprises a chapel and enclosure of medieval date, visible as turf-covered stony banks and walls in ungrazed land at the edge of a young broadleaf plantation. It lies towards the base of a gentle S-facing slope in the Don valley, 400m to the east of the river. The chapel is a rectangular structure, aligned E-W and measuring 11.3m by 6.9m. Its walls are visible mostly as stony banks measuring 2m in thickness and 0.6m in height. The undated chapel building sits within a sub-rectangular raised enclosure measuring 26m from E to W by 22m transversely, defined by a bank of boulders and rubble measuring 2m thick by 1.2m high. The interior of the enclosure rises 0.5m above the level of the surrounding land. The area to be scheduled is irregular on plan, to include the remains described and an area around them in which activities relating to their construction and use may survive. The monument, which lies in the Parish of Monymusk and the County of Aberdeen as shown outlined in red on the Plan annexed and executed as relative hereto



hereby included in the Schedule of Monuments appearing to the Scottish Ministers to be of national importance compiled and maintained by them under section 1(1) of the Ancient Monuments and Archaeological Areas Act 1979.

Subscribed by Malcolm Cooper, Chief Inspector with Historic Scotland, being an officer of the Scottish Ministers at Edinburgh on the 17 day of *July* Two thousand and eight, before this witness Victoria Ball, of Longmore House, Salisbury Place, Edinburgh.



Chief Inspector

LD00269.Sch

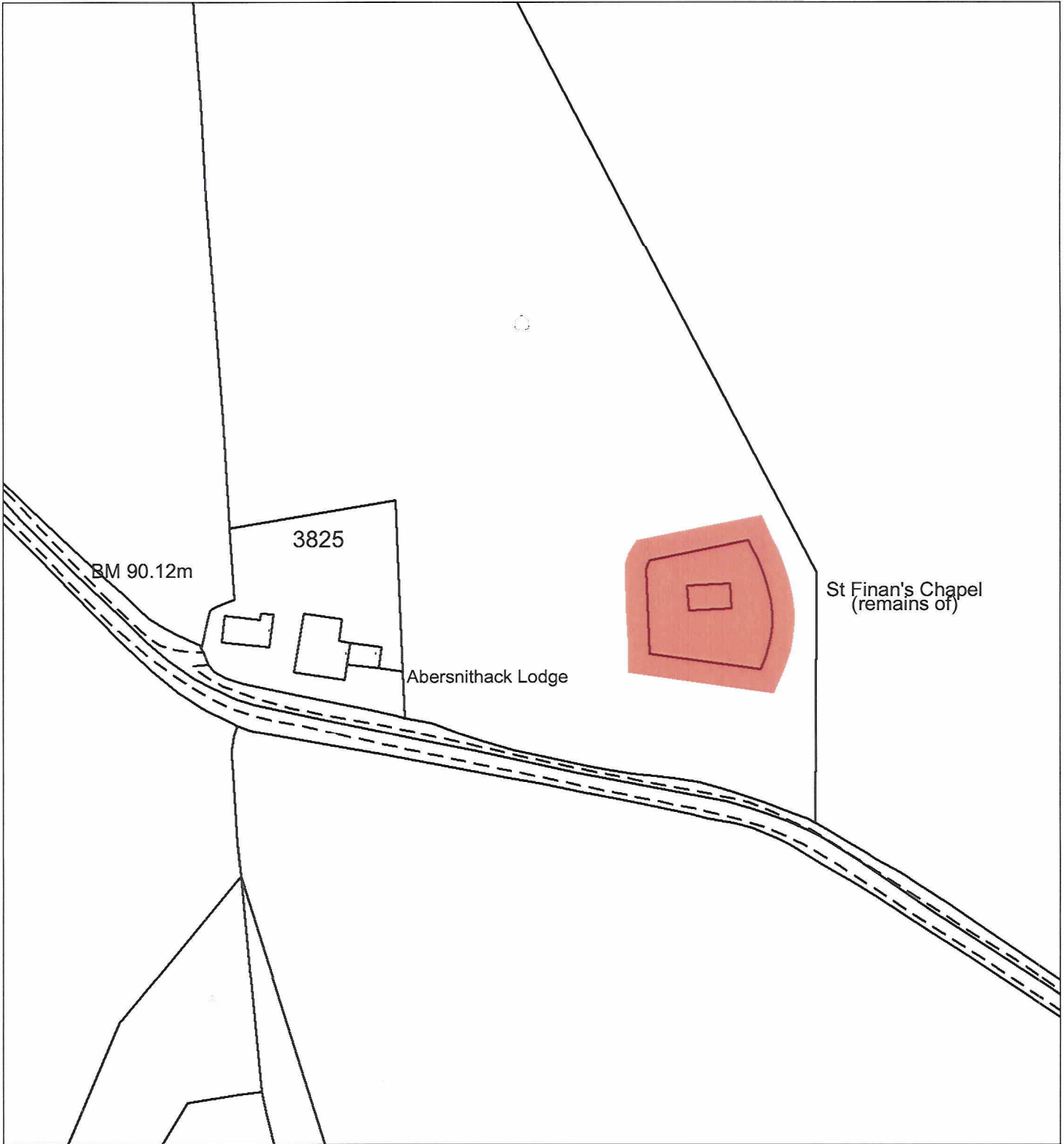

REGISTERS OF SCOTLAND  
GENERAL REGISTER OF SASINES  
COUNTY OF ABERDEEN  
YEAR *2008*  
YEARLY RUNNING NUMBER  
PRESENTED AND RECORDED ON

1390

04 APR 2008

This is the plan referred to in the entry in the Schedule of Monuments  
St Finian's Chapel, 85m E of Abersnithack Lodge

dated: 17/7/1988 and is signed as relative thereto.



Index No: 12006

St Finian's Chapel, 85m E of  
Abersnithack Lodge

Monymusk Parish

Scheduled Area



N



Mapsheet(s):  
NJ16NE

Scale: 1:1,250

0 10 20 30 40 50  
Metres

This map is reproduced from Ordnance Survey material with the permission of Ordnance Survey on behalf of the Controller of Her Majesty's Stationery Office © Crown copyright. Unauthorised reproduction infringes Crown copyright and may lead to prosecution or civil proceedings. Historic Scotland Licence No. 100017509 [2007].

04 APR 2008	YEARLY RUNNING NO.
-------------	--------------------

ABN

THE ANCIENT MONUMENTS AND  
ARCHAEOLOGICAL AREAS ACT 1979

Entry in the Schedule of Monuments

*(Handwritten scribbles)*

2008

Re: The Monument known as  
St Finian's Chapel, 85m E of Abersnithack  
Lodge

in the Parish of Monymusk and  
County of Aberdeen

Search Sheet No: 741

Historic Scotland  
Longmore House  
Salisbury Place  
Edinburgh

SC0137571307

LD00270.Sch